



Location: CMA1b - Harbour Grand Hotel Boundary Wall

Report on 24-hour TSP monitoring

Action Level ($\mu\text{g}/\text{m}^3$) - 176.7

Limit Level ($\mu\text{g}/\text{m}^3$) - 260

Date	Sampling Time	Weather Condition	Filter paper no.	Filter Weight, g		Elapse Time, hr		Sampling Time, hr	Flow Rate, m^3/min			Total Volume, m^3	TSP Level, $\mu\text{g}/\text{m}^3$
				Initial	Final	Initial	Final		Initial, Q_{si}	Final, Q_{sf}	Average		
2-Mar-18	8:00	Cloudy	24565	2.6961	2.8105	11390.49	11414.49	24.00	1.15	1.15	1.15	1656	69.1
7-Mar-18	8:00	Cloudy	24536	2.6792	2.7534	11417.49	11441.49	24.00	1.16	1.17	1.16	1672	44.4
13-Mar-18	8:00	Cloudy	24656	2.6696	2.7849	11444.49	11468.49	24.00	1.15	1.15	1.15	1662	69.4
19-Mar-18	8:00	Cloudy	24740	2.6572	2.7598	11471.49	11495.49	24.00	1.15	1.15	1.15	1655	62.0
23-Mar-18	8:00	Sunny	24804	2.6515	2.8059	11498.49	11522.49	24.00	1.15	1.15	1.15	1663	92.9

Report on 1-hour TSP monitoring

Action Level ($\mu\text{g}/\text{m}^3$) - 320.1

Limit Level ($\mu\text{g}/\text{m}^3$) - 500

Date	Sampling Time	Weather Condition	Filter paper no.	Filter Weight, g		Elapse Time, hr		Sampling Time, hr	Flow Rate, m^3/min			Total Volume, m^3	TSP Level, $\mu\text{g}/\text{m}^3$
				Initial	Final	Initial	Final		Initial, Q_{si}	Final, Q_{sf}	Average		
3-Mar-18	10:35	Cloudy	24572	2.6858	2.6951	11414.49	11415.49	1.00	1.15	1.15	1.15	69	134.9
3-Mar-18	13:00	Cloudy	24528	2.6789	2.6837	11415.49	11416.49	1.00	1.15	1.15	1.15	69	69.6
3-Mar-18	14:05	Cloudy	24532	2.6832	2.6933	11416.49	11417.49	1.00	1.15	1.15	1.15	69	146.5
8-Mar-18	9:00	Rainy	24658	2.6701	2.6736	11441.49	11442.49	1.00	1.17	1.17	1.17	70	50.1
8-Mar-18	10:30	Rainy	24663	2.6836	2.6861	11442.49	11443.49	1.00	1.17	1.17	1.17	70	35.8
8-Mar-18	13:30	Rainy	24616	2.6759	2.6829	11443.49	11444.49	1.00	1.17	1.17	1.17	70	100.1
14-Mar-18	8:50	Cloudy	24758	2.6619	2.6673	11468.49	11469.49	1.00	1.15	1.15	1.15	69	78.0
14-Mar-18	10:45	Cloudy	24752	2.6760	2.6793	11469.49	11470.49	1.00	1.15	1.15	1.15	69	47.6
14-Mar-18	13:00	Cloudy	24629	2.6665	2.6700	11470.49	11471.49	1.00	1.15	1.15	1.15	69	50.5
20-Mar-18	8:57	Cloudy	24854	2.6597	2.6721	11495.49	11496.49	1.00	1.15	1.15	1.15	69	179.6
20-Mar-18	10:10	Cloudy	24719	2.6649	2.6705	11496.49	11497.49	1.00	1.15	1.15	1.15	69	81.1
20-Mar-18	13:00	Cloudy	24712	2.6648	2.6683	11497.49	11498.49	1.00	1.15	1.15	1.15	69	50.7
24-Mar-18	9:20	Cloudy	23526	2.6159	2.6235	11522.49	11523.49	1.00	1.15	1.15	1.15	69	109.7
24-Mar-18	10:46	Cloudy	23938	2.6676	2.6736	11523.49	11524.49	1.00	1.15	1.15	1.15	69	86.6
24-Mar-18	13:00	Cloudy	24848	2.6376	2.6463	11524.49	11525.49	1.00	1.15	1.15	1.15	69	125.5



Location: CMA2a - Causeway Bay Community Centre

Report on 24-hour TSP monitoring
 Action Level ($\mu\text{g}/\text{m}^3$) - 169.5
 Limit Level ($\mu\text{g}/\text{m}^3$) - 260

Date	Sampling Time	Weather Condition	Filter paper no.	Filter Weight, g		Elapse Time, hr		Sampling Time, hr	Flow Rate, m^3/min			Total Volume, m^3	TSP Level, $\mu\text{g}/\text{m}^3$
				Initial	Final	Initial	Final		Initial, Q_{si}	Final, Q_{sf}	Average		
2-Mar-18	8:00	Cloudy	24564	2.6858	2.7958	20962.30	20986.30	24.00	1.05	1.05	1.05	1511	72.8
7-Mar-18	8:00	Cloudy	24535	2.6899	2.7871	20989.30	21013.30	24.00	1.18	1.19	1.18	1704	57.0
13-Mar-18	8:00	Cloudy	24657	2.6722	2.7860	21016.30	21040.30	24.00	1.14	1.15	1.14	1648	69.0
19-Mar-18	8:00	Cloudy	24631	2.6687	2.7714	21043.30	21067.30	24.00	1.13	1.13	1.13	1626	63.2
23-Mar-18	8:00	Sunny	24803	2.6761	2.8462	21070.30	21094.30	24.00	1.13	1.13	1.13	1634	104.1

Report on 1-hour TSP monitoring
 Action Level ($\mu\text{g}/\text{m}^3$) - 323.4
 Limit Level ($\mu\text{g}/\text{m}^3$) - 500

Date	Sampling Time	Weather Condition	Filter paper no.	Filter Weight, g		Elapse Time, hr		Sampling Time, hr	Flow Rate, m^3/min			Total Volume, m^3	TSP Level, $\mu\text{g}/\text{m}^3$
				Initial	Final	Initial	Final		Initial, Q_{si}	Final, Q_{sf}	Average		
3-Mar-18	10:20	Cloudy	24573	2.6777	2.6882	20986.30	20987.30	1.00	1.05	1.05	1.05	63	166.9
3-Mar-18	13:00	Cloudy	24526	2.6755	2.6814	20987.30	20988.30	1.00	1.05	1.05	1.05	63	93.8
3-Mar-18	14:05	Cloudy	24531	2.6765	2.6919	20988.30	20989.30	1.00	1.05	1.05	1.05	63	244.8
8-Mar-18	9:10	Rainy	24609	2.6791	2.6816	21013.30	21014.30	1.00	1.19	1.19	1.19	71	35.1
8-Mar-18	10:30	Rainy	24664	2.6771	2.6795	21014.30	21015.30	1.00	1.19	1.19	1.19	71	33.7
8-Mar-18	13:30	Rainy	24615	2.6897	2.6934	21015.30	21016.30	1.00	1.16	1.19	1.17	70	52.6
14-Mar-18	8:55	Cloudy	24759	2.6679	2.6711	21040.30	21041.30	1.00	1.18	1.18	1.18	71	45.4
14-Mar-18	10:50	Cloudy	24751	2.6690	2.6736	21041.30	21042.30	1.00	1.18	1.18	1.18	71	65.2
14-Mar-18	13:00	Cloudy	24743	2.6313	2.6346	21042.30	21043.30	1.00	1.18	1.18	1.18	71	46.8
20-Mar-18	8:55	Cloudy	24724	2.6555	2.6625	21067.30	21068.30	1.00	1.13	1.13	1.13	68	103.2
20-Mar-18	10:15	Cloudy	24720	2.6500	2.6552	21068.30	21069.30	1.00	1.13	1.13	1.13	68	76.7
20-Mar-18	13:00	Cloudy	24711	2.6622	2.6653	21069.30	21070.30	1.00	1.13	1.13	1.13	68	45.7
24-Mar-18	9:25	Cloudy	24850	2.6424	2.6498	21094.30	21095.30	1.00	1.13	1.13	1.13	68	108.7
24-Mar-18	10:50	Cloudy	24849	2.6511	2.6588	21095.30	21096.30	1.00	1.19	1.19	1.19	71	107.9
24-Mar-18	13:00	Cloudy	24847	2.6397	2.6482	21096.30	21097.30	1.00	1.19	1.19	1.19	71	119.1



Location: CMA3a - CWB PRE Site Office Area

Report on 24-hour TSP monitoring

Action Level ($\mu\text{g}/\text{m}^3$) - 171

Limit Level ($\mu\text{g}/\text{m}^3$) - 260

Date	Sampling Time	Weather Condition	Filter paper no.	Filter Weight, g		Elapse Time, hr		Sampling Time, hr	Flow Rate, m^3/min			Total Volume, m^3	TSP Level, $\mu\text{g}/\text{m}^3$
				Initial	Final	Initial	Final		Initial, Q_{si}	Final, Q_{sf}	Average		
2-Mar-18	8:00	Cloudy	24411	2.6541	2.7729	8456.33	8480.33	24.00	1.05	1.04	1.04	1505	79.0
7-Mar-18	8:00	Cloudy	24559	2.6950	2.7732	8483.33	8507.33	24.00	1.05	1.06	1.06	1526	51.2
13-Mar-18	8:00	Cloudy	24659	2.6585	2.7781	8510.33	8534.33	24.00	1.05	1.05	1.05	1512	79.1
19-Mar-18	8:00	Cloudy	24630	2.6702	2.7841	8537.33	8561.33	24.00	1.04	1.04	1.04	1502	75.8
23-Mar-18	8:00	Sunny	24800	2.6459	2.8164	8564.33	8588.33	24.00	1.05	1.05	1.05	1513	112.7

Report on 1-hour TSP monitoring

Action Level ($\mu\text{g}/\text{m}^3$) - 311.3

Limit Level ($\mu\text{g}/\text{m}^3$) - 500

Date	Sampling Time	Weather Condition	Filter paper no.	Filter Weight, g		Elapse Time, hr		Sampling Time, hr	Flow Rate, m^3/min			Total Volume, m^3	TSP Level, $\mu\text{g}/\text{m}^3$
				Initial	Final	Initial	Final		Initial, Q_{si}	Final, Q_{sf}	Average		
3-Mar-18	8:40	Cloudy	24579	2.6795	2.6838	8480.33	8481.33	1.00	0.98	0.98	0.98	59	73.5
3-Mar-18	10:00	Cloudy	24574	2.6784	2.6821	8481.33	8482.33	1.00	0.91	0.91	0.91	54	67.9
3-Mar-18	13:00	Cloudy	24567	2.6797	2.6817	8482.33	8483.33	1.00	0.91	0.91	0.91	54	36.7
8-Mar-18	8:50	Rainy	24608	2.6684	2.6702	8507.33	8508.33	1.00	1.06	1.06	1.06	64	28.2
8-Mar-18	10:15	Rainy	24611	2.6773	2.6790	8508.33	8509.33	1.00	1.06	1.06	1.06	64	26.6
8-Mar-18	13:15	Rainy	24660	2.6604	2.6622	8509.33	8510.33	1.00	1.06	1.06	1.06	64	28.2
14-Mar-18	8:45	Cloudy	24760	2.6532	2.6587	8534.33	8535.33	1.00	1.05	1.05	1.05	63	87.2
14-Mar-18	10:30	Cloudy	24753	2.6592	2.6642	8535.33	8536.33	1.00	1.05	1.05	1.05	63	79.3
14-Mar-18	13:00	Cloudy	24742	2.6385	2.6428	8536.33	8537.33	1.00	1.05	1.05	1.05	63	68.2
20-Mar-18	8:35	Cloudy	24727	2.6674	2.6747	8561.33	8562.33	1.00	1.04	1.04	1.04	63	116.4
20-Mar-18	10:00	Cloudy	24722	2.6558	2.6614	8562.33	8563.33	1.00	1.04	1.04	1.04	63	89.3
20-Mar-18	13:00	Cloudy	24714	2.6825	2.6896	8563.33	8564.33	1.00	1.04	1.04	1.04	63	113.3
24-Mar-18	8:05	Cloudy	24336	2.6612	2.6666	8588.33	8589.33	1.00	0.91	0.91	0.91	55	98.4
24-Mar-18	9:12	Cloudy	24335	2.6649	2.6723	8589.33	8590.33	1.00	1.05	1.05	1.05	63	117.3
24-Mar-18	10:15	Cloudy	23937	2.6572	2.6630	8590.33	8591.33	1.00	0.91	0.91	0.91	55	105.7

Location: CMA4a - SPCA

Report on 24-hour TSP monitoring

Action Level ($\mu\text{g}/\text{m}^3$) - 171.2
Limit Level ($\mu\text{g}/\text{m}^3$) - 260

Date	Sampling Time	Weather Condition	Filter paper no.	Filter Weight, g		Elapse Time, hr		Sampling Time, hr	Flow Rate, m^3/min			Total Volume, m^3	TSP Level, $\mu\text{g}/\text{m}^3$
				Initial	Final	Initial	Final		Initial, Q_{si}	Final, Q_{sf}	Average		
2-Mar-18	8:00	Cloudy	24403	2.6507	2.7281	25282.52	25306.52	24.00	1.21	1.21	1.21	1739	44.5
7-Mar-18	8:00	Cloudy	24560	2.6972	2.7689	25309.52	25333.52	24.00	1.21	1.22	1.22	1753	40.9
13-Mar-18	8:00	Cloudy	24620	2.6757	2.7725	25336.52	25360.52	24.00	1.21	1.21	1.21	1744	55.5
19-Mar-18	8:00	Cloudy	24741	2.6305	2.7259	25363.52	25387.52	24.00	0.96	0.97	0.97	1391	68.6
23-Mar-18	8:00	Sunny	24801	2.6684	2.8074	25390.52	25414.52	24.00	0.97	0.97	0.97	1400	99.3

Report on 1-hour TSP monitoring

Action Level ($\mu\text{g}/\text{m}^3$) - 312.5
Limit Level ($\mu\text{g}/\text{m}^3$) - 500

Date	Sampling Time	Weather Condition	Filter paper no.	Filter Weight, g		Elapse Time, hr		Sampling Time, hr	Flow Rate, m^3/min			Total Volume, m^3	TSP Level, $\mu\text{g}/\text{m}^3$
				Initial	Final	Initial	Final		Initial, Q_{si}	Final, Q_{sf}	Average		
3-Mar-18	8:30	Cloudy	24580	2.6709	2.6757	25306.52	25307.52	1.00	1.21	1.21	1.21	72	66.3
3-Mar-18	9:53	Cloudy	24575	2.6707	2.6781	25307.52	25308.52	1.00	1.21	1.21	1.21	72	102.2
3-Mar-18	13:00	Cloudy	24568	2.6772	2.6804	25308.52	25309.52	1.00	1.31	1.31	1.31	78	40.8
8-Mar-18	8:55	Rainy	24667	2.6681	2.6717	25333.52	25334.52	1.00	1.27	1.27	1.27	76	47.2
8-Mar-18	10:15	Rainy	24612	2.6821	2.6838	25334.52	25335.52	1.00	1.22	1.22	1.22	73	23.2
8-Mar-18	13:20	Rainy	24614	2.6878	2.6897	25335.52	25336.52	1.00	1.22	1.22	1.22	73	25.9
14-Mar-18	8:40	Cloudy	24761	2.6493	2.6539	25360.52	25361.52	1.00	1.21	1.21	1.21	73	63.3
14-Mar-18	10:30	Cloudy	24754	2.6684	2.6721	25361.52	25362.52	1.00	1.21	1.21	1.21	73	50.9
14-Mar-18	13:00	Cloudy	24744	2.6404	2.6448	25362.52	25363.52	1.00	1.24	1.21	1.22	73	59.9
20-Mar-18	8:40	Cloudy	24728	2.6683	2.6733	25387.52	25388.52	1.00	0.97	0.97	0.97	58	86.2
20-Mar-18	9:55	Cloudy	24723	2.6578	2.6619	25388.52	25389.52	1.00	0.97	0.97	0.97	58	70.7
20-Mar-18	11:00	Cloudy	24715	2.6581	2.6644	25389.52	25390.52	1.00	0.97	0.97	0.97	58	108.6
24-Mar-18	8:15	Cloudy	24337	2.6502	2.6564	25414.52	25415.52	1.00	0.97	0.97	0.97	58	106.3
24-Mar-18	9:18	Cloudy	24080	2.6655	2.6711	25415.52	25416.52	1.00	0.97	0.97	0.97	58	96.0
24-Mar-18	10:21	Cloudy	23939	2.6738	2.6820	25416.52	25417.52	1.00	0.97	0.97	0.97	58	140.5



Location: CMA5b - Pedestrian Plaza

Report on 24-hour TSP monitoring

Action Level ($\mu\text{g}/\text{m}^3$) - 181

Limit Level ($\mu\text{g}/\text{m}^3$) - 260

Date	Sampling Time	Weather Condition	Filter paper no.	Filter Weight, g		Elapse Time, hr		Sampling Time, hr	Flow Rate, m^3/min			Total Volume, m^3	TSP Level, $\mu\text{g}/\text{m}^3$
				Initial	Final	Initial	Final		Initial, Q_{si}	Final, Q_{sf}	Average		
2-Mar-18	8:00	Cloudy	24406	2.6617	2.8501	9876.36	9900.36	24.00	0.86	0.86	0.86	1238	152.2
7-Mar-18	8:00	Cloudy	24527	2.6689	2.8177	9903.36	9927.36	24.00	0.87	0.88	0.87	1256	118.5
13-Mar-18	8:00	Cloudy	24621	2.6645	2.8145	9930.36	9954.36	24.00	0.75	0.75	0.75	1076	139.3
19-Mar-18	8:00	Cloudy	24408	2.6588	2.8051	9957.36	9981.36	24.00	1.02	1.02	1.02	1467	99.7
23-Mar-18	8:00	Sunny	24710	2.6685	2.9117	9984.36	10008.36	24.00	1.02	1.03	1.02	1476	164.8

Report on 1-hour TSP monitoring

Action Level ($\mu\text{g}/\text{m}^3$) - 332

Limit Level ($\mu\text{g}/\text{m}^3$) - 500

Date	Sampling Time	Weather Condition	Filter paper no.	Filter Weight, g		Elapse Time, hr		Sampling Time, hr	Flow Rate, m^3/min			Total Volume, m^3	TSP Level, $\mu\text{g}/\text{m}^3$
				Initial	Final	Initial	Final		Initial, Q_{si}	Final, Q_{sf}	Average		
3-Mar-18	8:10	Cloudy	24581	2.6835	2.6905	9900.36	9901.36	1.00	0.74	0.74	0.74	45	157.2
3-Mar-18	9:13	Cloudy	24578	2.6902	2.6969	9901.36	9902.36	1.00	0.74	0.74	0.74	45	150.4
3-Mar-18	10:50	Cloudy	24571	2.6817	2.6860	9902.36	9903.36	1.00	0.74	0.74	0.74	45	96.6
8-Mar-18	8:30	Rainy	24537	2.6837	2.6860	9927.36	9928.36	1.00	0.88	0.88	0.88	53	43.7
8-Mar-18	13:00	Rainy	24613	2.6786	2.6871	9928.36	9929.36	1.00	0.76	0.76	0.76	46	186.7
8-Mar-18	14:20	Rainy	24648	2.6738	2.6781	9929.36	9930.36	1.00	0.76	0.76	0.76	46	94.4
14-Mar-18	8:20	Cloudy	24762	2.6503	2.6572	9954.36	9955.36	1.00	0.75	0.75	0.75	45	153.8
14-Mar-18	10:05	Cloudy	24757	2.6719	2.6763	9955.36	9956.36	1.00	0.75	0.75	0.75	45	98.1
14-Mar-18	13:00	Cloudy	24747	2.6739	2.6763	9956.36	9957.36	1.00	0.75	0.75	0.75	45	53.5
20-Mar-18	8:15	Cloudy	24731	2.6393	2.6461	9981.36	9982.36	1.00	1.02	1.02	1.02	61	111.1
20-Mar-18	9:30	Cloudy	24725	2.6484	2.6528	9982.36	9983.36	1.00	1.02	1.02	1.02	61	71.9
20-Mar-18	10:35	Cloudy	24718	2.6677	2.6755	9983.36	9984.36	1.00	1.02	1.02	1.02	61	127.5
24-Mar-18	8:35	Cloudy	23527	2.6024	2.6128	10008.36	10009.36	1.00	1.03	1.03	1.03	62	169.1
24-Mar-18	13:00	Cloudy	24857	2.6487	2.6628	10009.36	10010.36	1.00	1.03	1.03	1.03	62	229.3
24-Mar-18	14:24	Cloudy	24836	2.6564	2.6679	10010.36	10011.36	1.00	1.03	1.03	1.03	62	187.0



Location: MA1e - International Finance Centre (Eastern Wing)

Report on 24-hour TSP monitoring

Action Level ($\mu\text{g}/\text{m}^3$) - 173.4
Limit Level ($\mu\text{g}/\text{m}^3$) - 260

Date	Sampling Time	Weather Condition	Filter paper no.	Filter Weight, g		Elapse Time, hr		Sampling Time, hr	Flow Rate, m^3/min			Total Volume, m^3	TSP Level, $\mu\text{g}/\text{m}^3$
				Initial	Final	Initial	Final		Initial, Q_{si}	Final, Q_{sf}	Average		
2-Mar-18	8:00	Cloudy	24216	2.6518	2.7394	22159.99	22183.99	24.00	1.10	1.10	1.10	1587	55.2
7-Mar-18	8:00	Cloudy	24558	2.6915	2.7509	22186.99	22210.99	24.00	1.17	1.18	1.18	1693	35.1
13-Mar-18	8:00	Cloudy	24676	2.6498	2.7130	22213.99	22237.99	24.00	1.11	1.11	1.11	1594	39.7
19-Mar-18	8:00	Cloudy	24775	2.6562	2.7333	22240.99	22264.99	24.00	1.09	1.09	1.09	1570	49.1
23-Mar-18	8:00	Sunny	24869	2.6541	2.7494	22267.99	22291.99	24.00	1.10	1.10	1.10	1578	60.4

Report on 1-hour TSP monitoring

Action Level ($\mu\text{g}/\text{m}^3$) - 325.1
Limit Level ($\mu\text{g}/\text{m}^3$) - 500

Date	Sampling Time	Weather Condition	Filter paper no.	Filter Weight, g		Elapse Time, hr		Sampling Time, hr	Flow Rate, m^3/min			Total Volume, m^3	TSP Level, $\mu\text{g}/\text{m}^3$
				Initial	Final	Initial	Final		Initial, Q_{si}	Final, Q_{sf}	Average		
3-Mar-18	8:42	Cloudy	24471	2.6669	2.6731	22183.99	22184.99	1.00	1.10	1.16	1.13	68	91.3
3-Mar-18	9:46	Cloudy	24550	2.6596	2.6630	22184.99	22185.99	1.00	1.10	1.10	1.10	66	51.5
3-Mar-18	10:49	Cloudy	24547	2.6897	2.7065	22185.99	22186.99	1.00	1.10	1.10	1.10	66	254.3
8-Mar-18	8:48	Rainy	24679	2.6606	2.6622	22210.99	22211.99	1.00	1.12	1.12	1.12	67	23.8
8-Mar-18	9:55	Rainy	24542	2.6825	2.6841	22211.99	22212.99	1.00	1.12	1.12	1.12	67	23.8
8-Mar-18	11:00	Rainy	24539	2.6877	2.6887	22212.99	22213.99	1.00	1.12	1.12	1.12	67	14.9
14-Mar-18	8:28	Cloudy	24673	2.6706	2.6754	22237.99	22238.99	1.00	1.11	1.11	1.11	66	72.3
14-Mar-18	9:50	Cloudy	24669	2.6497	2.6518	22238.99	22239.99	1.00	1.11	1.11	1.11	66	31.6
14-Mar-18	10:59	Cloudy	24764	2.6637	2.6666	22239.99	22240.99	1.00	1.11	1.11	1.11	66	43.7
20-Mar-18	8:42	Cloudy	24772	2.6503	2.6528	22264.99	22265.99	1.00	1.09	1.09	1.09	65	38.2
20-Mar-18	9:47	Cloudy	24769	2.6461	2.6500	22265.99	22266.99	1.00	1.09	1.09	1.09	65	59.6
20-Mar-18	10:50	Cloudy	24765	2.6631	2.6666	22266.99	22267.99	1.00	1.09	1.09	1.09	65	53.4
24-Mar-18	8:46	Cloudy	24926	2.6499	2.6544	22291.99	22292.99	1.00	1.10	1.10	1.10	66	68.4
24-Mar-18	9:53	Cloudy	24865	2.6403	2.6444	22292.99	22293.99	1.00	1.10	1.10	1.10	66	62.3
24-Mar-18	10:56	Cloudy	24862	2.6595	2.6630	22293.99	22294.99	1.00	1.10	1.10	1.10	66	53.2



Location: MA1w - International Finance Centre (Western Wing)

Report on 24-hour TSP monitoring

Action Level ($\mu\text{g}/\text{m}^3$) - 173.4
 Limit Level ($\mu\text{g}/\text{m}^3$) - 260

Date	Sampling Time	Weather Condition	Filter paper no.	Filter Weight, g		Elapse Time, hr		Sampling Time, hr	Flow Rate, m^3/min			Total Volume, m^3	TSP Level, $\mu\text{g}/\text{m}^3$
				Initial	Final	Initial	Final		Initial, Q_{si}	Final, Q_{sf}	Average		
2-Mar-18	8:00	Cloudy	24217	2.6633	2.8010	21948.86	21972.86	24.00	1.37	1.37	1.37	1969	69.9
7-Mar-18	8:00	Cloudy	24556	2.6773	2.7579	21975.86	21999.86	24.00	1.46	1.47	1.46	2106	38.3
13-Mar-18	8:00	Cloudy	24677	2.6576	2.7886	22002.86	22026.86	24.00	1.45	1.45	1.45	2095	62.5
19-Mar-18	8:00	Cloudy	24776	2.6625	2.7918	22029.86	22053.86	24.00	1.39	1.39	1.39	1996	64.8
23-Mar-18	8:00	Sunny	24868	2.6449	2.8085	22056.86	22080.86	24.00	1.33	1.34	1.33	1922	85.1

Report on 1-hour TSP monitoring

Action Level ($\mu\text{g}/\text{m}^3$) - 325.1
 Limit Level ($\mu\text{g}/\text{m}^3$) - 500

Date	Sampling Time	Weather Condition	Filter paper no.	Filter Weight, g		Elapse Time, hr		Sampling Time, hr	Flow Rate, m^3/min			Total Volume, m^3	TSP Level, $\mu\text{g}/\text{m}^3$
				Initial	Final	Initial	Final		Initial, Q_{si}	Final, Q_{sf}	Average		
3-Mar-18	8:36	Cloudy	24472	2.6514	2.6627	21972.86	21973.86	1.00	1.34	1.34	1.34	80	140.7
3-Mar-18	9:39	Cloudy	24551	2.6731	2.6818	21973.86	21974.86	1.00	1.39	1.42	1.41	84	103.0
3-Mar-18	10:42	Cloudy	24548	2.6790	2.6964	21974.86	21975.86	1.00	1.39	1.37	1.38	83	210.2
8-Mar-18	8:40	Rainy	24545	2.6854	2.6888	21999.86	22000.86	1.00	1.35	1.35	1.35	81	41.8
8-Mar-18	9:50	Rainy	24543	2.6732	2.6764	22000.86	22001.86	1.00	1.41	1.44	1.42	85	37.4
8-Mar-18	10:55	Rainy	24540	2.6877	2.6904	22001.86	22002.86	1.00	1.41	1.41	1.41	85	31.9
14-Mar-18	8:41	Cloudy	24674	2.6726	2.6784	22026.86	22027.86	1.00	1.40	1.40	1.40	84	69.1
14-Mar-18	9:45	Cloudy	24671	2.6621	2.6661	22027.86	22028.86	1.00	1.40	1.40	1.40	84	47.6
14-Mar-18	10:48	Cloudy	24670	2.6542	2.6593	22028.86	22029.86	1.00	1.40	1.40	1.40	84	60.7
20-Mar-18	8:35	Cloudy	24773	2.6490	2.6568	22053.86	22054.86	1.00	1.39	1.39	1.39	83	93.7
20-Mar-18	9:39	Cloudy	24770	2.6459	2.6519	22054.86	22055.86	1.00	1.36	1.36	1.36	82	73.6
20-Mar-18	10:42	Cloudy	24767	2.6567	2.6631	22055.86	22056.86	1.00	1.36	1.36	1.36	82	78.5
24-Mar-18	8:38	Cloudy	24927	2.6613	2.6678	22080.86	22081.86	1.00	1.34	1.34	1.34	80	81.1
24-Mar-18	9:41	Cloudy	24866	2.6517	2.6589	22081.86	22082.86	1.00	1.34	1.34	1.34	80	89.9
24-Mar-18	10:49	Cloudy	24863	2.6434	2.6500	22082.86	22083.86	1.00	1.34	1.34	1.34	80	82.4



Location: CMA1b - Harbour Grand Hotel Boundary Wall

Report on 24-hour TSP monitoring

Action Level ($\mu\text{g}/\text{m}^3$) - 176.7

Limit Level ($\mu\text{g}/\text{m}^3$) - 260

Date	Sampling Time	Weather Condition	Filter paper no.	Filter Weight, g		Elapse Time, hr		Sampling Time, hr	Flow Rate, m^3/min			Total Volume, m^3	TSP Level, $\mu\text{g}/\text{m}^3$
				Initial	Final	Initial	Final		Initial, Q_{si}	Final, Q_{sf}	Average		
28-Mar-18	8:00	Fine	24923	2.6557	2.7734	11525.49	11549.49	24.00	1.15	1.15	1.15	1655	71.1
3-Apr-18	8:00	Fine	24933	2.6465	2.7476	11552.49	11576.49	24.00	1.15	1.15	1.15	1650	61.3
9-Apr-18	8:00	Cloudy	22839	2.6549	2.7958	11579.49	11603.49	24.00	1.15	1.15	1.15	1657	85.0
16-Apr-18	16:11	Cloudy	25218	2.6465	2.7603	11631.50	11655.50	24.00	1.14	1.15	1.15	1652	68.9
21-Apr-18	13:00	Cloudy	25189	2.6516	2.7747	11681.96	11705.96	24.00	1.15	1.14	1.15	1649	74.6
26-Apr-18	8:00	Cloudy	25198	2.6591	2.7519	11705.96	11729.96	24.00	1.15	1.15	1.15	1653	56.1

Remarks: Due to interruption of electricity, the 24hr TSP was rescheduled from 14 and 20 Apr 2018 to 16 and 21 Apr 2018 respectively.

Report on 1-hour TSP monitoring

Action Level ($\mu\text{g}/\text{m}^3$) - 320.1

Limit Level ($\mu\text{g}/\text{m}^3$) - 500

Date	Sampling Time	Weather Condition	Filter paper no.	Filter Weight, g		Elapse Time, hr		Sampling Time, hr	Flow Rate, m^3/min			Total Volume, m^3	TSP Level, $\mu\text{g}/\text{m}^3$
				Initial	Final	Initial	Final		Initial, Q_{si}	Final, Q_{sf}	Average		
29-Mar-18	13:00	Fine	24938	2.6457	2.6516	11549.49	11550.49	1.00	1.15	1.15	1.15	69	85.6
29-Mar-18	14:30	Fine	24935	2.6426	2.6488	11550.49	11551.49	1.00	1.15	1.15	1.15	69	89.9
29-Mar-18	15:40	Fine	25038	2.6293	2.6353	11551.49	11552.49	1.00	1.15	1.15	1.15	69	87.0
4-Apr-18	8:03	Fine	24932	2.6455	2.6525	11576.49	11577.49	1.00	1.15	1.15	1.15	69	101.8
4-Apr-18	11:00	Fine	23523	2.6155	2.6216	11577.49	11578.49	1.00	1.15	1.15	1.15	69	88.7
4-Apr-18	13:00	Fine	23522	2.6129	2.6204	11578.49	11579.49	1.00	1.15	1.15	1.15	69	109.1
10-Apr-18	9:35	Cloudy	26511	2.6511	2.6577	11603.49	11604.49	1.00	1.15	1.15	1.15	69	95.8
10-Apr-18	10:55	Cloudy	25096	2.6625	2.6696	11604.49	11605.49	1.00	1.15	1.15	1.15	69	103.1
10-Apr-18	13:00	Cloudy	25088	2.6611	2.6707	11605.49	11606.49	1.00	1.15	1.15	1.15	69	139.3
16-Apr-18	8:55	Rainy	24824	2.6326	2.6374	11628.50	11629.50	1.00	1.16	1.16	1.16	69	69.1
16-Apr-18	10:00	Rainy	24920	2.6444	2.6505	11629.50	11630.50	1.00	1.16	1.16	1.16	69	87.9
16-Apr-18	13:00	Rainy	24919	2.6547	2.6597	11630.50	11631.50	1.00	1.16	1.16	1.16	69	72.0
21-Apr-18	8:00	Cloudy	25216	2.6473	2.6541	11678.96	11679.96	1.00	1.15	1.15	1.15	69	98.9
21-Apr-18	9:35	Cloudy	25210	2.6430	2.6475	11679.96	11680.96	1.00	1.15	1.15	1.15	69	65.5
21-Apr-18	10:40	Cloudy	25206	2.6631	2.6690	11680.96	11681.96	1.00	1.15	1.15	1.15	69	85.8
27-Apr-18	8:50	Cloudy	25421	2.6723	2.6800	11729.96	11730.96	1.00	1.15	1.15	1.15	69	111.9
27-Apr-18	11:00	Cloudy	25416	2.6661	2.6735	11730.96	11731.96	1.00	1.15	1.15	1.15	69	107.5
27-Apr-18	13:00	Cloudy	25321	2.6660	2.6747	11731.96	11732.96	1.00	1.15	1.15	1.15	69	126.4



Location: CMA2a - Causeway Bay Community Centre

Report on 24-hour TSP monitoring
Action Level ($\mu\text{g}/\text{m}^3$) - 169.5
Limit Level ($\mu\text{g}/\text{m}^3$) - 260

Date	Sampling Time	Weather Condition	Filter paper no.	Filter Weight, g		Elapse Time, hr		Sampling Time, hr	Flow Rate, m^3/min			Total Volume, m^3	TSP Level, $\mu\text{g}/\text{m}^3$
				Initial	Final	Initial	Final		Initial, Q_{si}	Final, Q_{sf}	Average		
28-Mar-18	8:00	Fine	24924	2.6629	2.7529	21097.30	21121.30	24.00	1.08	1.07	1.08	1548	58.1
3-Apr-18	8:00	Fine	24934	2.6312	2.7344	21124.30	21148.30	24.00	1.07	1.07	1.07	1543	66.9
9-Apr-18	8:00	Cloudy	24328	2.6662	2.8085	21151.30	21175.30	24.00	1.13	1.13	1.13	1628	87.4
14-Apr-18	8:00	Cloudy	24901	2.6728	2.7341	21178.30	21202.30	24.00	1.12	1.13	1.13	1622	37.8
20-Apr-18	8:00	Cloudy	24928	2.6591	2.7934	21205.30	21229.30	24.00	1.13	1.18	1.15	1662	80.8
26-Apr-18	8:00	Cloudy	25196	2.6584	2.7974	21232.30	21256.30	24.00	1.18	1.18	1.18	1701	81.7

Report on 1-hour TSP monitoring
Action Level ($\mu\text{g}/\text{m}^3$) - 323.4
Limit Level ($\mu\text{g}/\text{m}^3$) - 500

Date	Sampling Time	Weather Condition	Filter paper no.	Filter Weight, g		Elapse Time, hr		Sampling Time, hr	Flow Rate, m^3/min			Total Volume, m^3	TSP Level, $\mu\text{g}/\text{m}^3$
				Initial	Final	Initial	Final		Initial, Q_{si}	Final, Q_{sf}	Average		
29-Mar-18	13:00	Fine	24937	2.6371	2.6435	21121.30	21122.30	1.00	1.13	1.13	1.13	68	94.5
29-Mar-18	14:25	Fine	24936	2.6348	2.6412	21122.30	21123.30	1.00	1.18	1.18	1.18	71	90.2
29-Mar-18	15:45	Fine	25037	2.6412	2.6472	21123.30	21124.30	1.00	1.18	1.18	1.18	71	84.5
4-Apr-18	8:08	Fine	24931	2.6337	2.6407	21148.30	21149.30	1.00	1.07	1.07	1.07	64	108.9
4-Apr-18	10:55	Fine	23524	2.6209	2.6277	21149.30	21150.30	1.00	1.07	1.07	1.07	64	105.8
4-Apr-18	13:00	Fine	23521	2.6181	2.6241	21150.30	21151.30	1.00	1.07	1.07	1.07	64	93.4
10-Apr-18	9:35	Cloudy	25103	2.6722	2.6746	21175.30	21176.30	1.00	1.13	1.13	1.13	68	35.5
10-Apr-18	10:50	Cloudy	25097	2.6503	2.6585	21176.30	21177.30	1.00	1.13	1.13	1.13	68	121.2
10-Apr-18	13:00	Cloudy	25087	2.6473	2.6555	21177.30	21178.30	1.00	1.13	1.13	1.13	68	121.2
16-Apr-18	9:00	Rainy	24823	2.6331	2.6363	21202.30	21203.30	1.00	1.14	1.08	1.11	67	48.0
16-Apr-18	10:05	Rainy	24921	2.6519	2.6560	21203.30	21204.30	1.00	1.19	1.16	1.18	71	58.0
16-Apr-18	13:00	Rainy	24918	2.6587	2.6641	21204.30	21205.30	1.00	1.14	1.08	1.11	67	81.1
21-Apr-18	8:33	Cloudy	25212	2.6452	2.6501	21229.30	21230.30	1.00	1.13	1.18	1.15	69	70.9
21-Apr-18	9:40	Cloudy	25207	2.6515	2.6546	21230.30	21231.30	1.00	1.18	1.13	1.15	69	44.8
21-Apr-18	10:51	Cloudy	25188	2.6631	2.6689	21231.30	21232.30	1.00	1.13	1.13	1.13	68	85.9
27-Apr-18	9:02	Cloudy	25422	2.6673	2.6757	21256.30	21257.30	1.00	1.07	1.07	1.07	64	130.6
27-Apr-18	11:00	Cloudy	25417	2.6634	2.6694	21257.30	21258.30	1.00	1.07	1.07	1.07	64	93.3
27-Apr-18	13:00	Cloudy	25322	2.6849	2.6896	21258.30	21259.30	1.00	1.07	1.18	1.13	68	69.6



Location: CMA3a - CWB PRE Site Office Area

Report on 24-hour TSP monitoring

Action Level ($\mu\text{g}/\text{m}^3$) - 171

Limit Level ($\mu\text{g}/\text{m}^3$) - 260

Date	Sampling Time	Weather Condition	Filter paper no.	Filter Weight, g		Elapse Time, hr		Sampling Time, hr	Flow Rate, m^3/min			Total Volume, m^3	TSP Level, $\mu\text{g}/\text{m}^3$
				Initial	Final	Initial	Final		Initial, Q_{si}	Final, Q_{sf}	Average		
28-Mar-18	8:00	Fine	23943	2.6555	2.7182	8591.33	8615.33	24.00	0.92	0.91	0.91	1317	47.6
3-Apr-18	8:00	Fine	25052	2.6487	2.7475	8618.33	8642.33	24.00	1.04	1.04	1.04	1495	66.1
9-Apr-18	8:00	Cloudy	25143	2.6464	2.8258	8645.33	8669.33	24.00	1.05	1.04	1.05	1505	119.2
14-Apr-18	8:00	Cloudy	24911	2.6656	2.7489	8672.33	8696.33	24.00	1.03	1.05	1.04	1498	55.6
20-Apr-18	8:00	Cloudy	25222	2.6978	2.8521	8699.33	8723.33	24.00	1.04	1.04	1.04	1499	103.0
26-Apr-18	8:00	Cloudy	25199	2.6659	2.7985	8726.33	8750.33	24.00	1.04	1.04	1.04	1500	88.4

Report on 1-hour TSP monitoring

Action Level ($\mu\text{g}/\text{m}^3$) - 311.3

Limit Level ($\mu\text{g}/\text{m}^3$) - 500

Date	Sampling Time	Weather Condition	Filter paper no.	Filter Weight, g		Elapse Time, hr		Sampling Time, hr	Flow Rate, m^3/min			Total Volume, m^3	TSP Level, $\mu\text{g}/\text{m}^3$
				Initial	Final	Initial	Final		Initial, Q_{si}	Final, Q_{sf}	Average		
29-Mar-18	10:15	Fine	25056	2.6551	2.6634	8615.33	8616.33	1.00	1.04	1.04	1.04	63	132.6
29-Mar-18	13:00	Fine	25050	2.6478	2.6539	8616.33	8617.33	1.00	1.04	1.04	1.04	63	97.4
29-Mar-18	14:15	Fine	25083	2.6473	2.6505	8617.33	8618.33	1.00	0.94	0.94	0.94	56	56.7
4-Apr-18	13:00	Fine	25028	2.6571	2.6615	8642.33	8643.33	1.00	0.90	0.90	0.90	54	81.2
4-Apr-18	14:02	Fine	25137	2.6642	2.6674	8643.33	8644.33	1.00	0.90	0.90	0.90	54	59.1
4-Apr-18	15:05	Fine	25129	2.6634	2.6686	8644.33	8645.33	1.00	0.90	0.90	0.90	54	96.0
10-Apr-18	9:10	Cloudy	24811	2.6611	2.6688	8669.33	8670.33	1.00	1.04	1.04	1.04	63	123.2
10-Apr-18	13:00	Cloudy	24809	2.6586	2.6652	8670.33	8671.33	1.00	1.04	1.04	1.04	63	105.6
10-Apr-18	16:24	Cloudy	24806	2.6601	2.6655	8671.33	8672.33	1.00	1.04	1.04	1.04	63	86.4
16-Apr-18	9:49	Rainy	25232	2.6717	2.6761	8696.33	8697.33	1.00	1.05	1.05	1.05	63	69.6
16-Apr-18	13:00	Rainy	25227	2.6894	2.6926	8697.33	8698.33	1.00	0.92	0.92	0.92	55	58.1
16-Apr-18	15:21	Rainy	25226	2.6772	2.6806	8698.33	8699.33	1.00	0.92	0.92	0.92	55	61.8
21-Apr-18	8:20	Cloudy	25213	2.6576	2.6638	8723.33	8724.33	1.00	1.04	1.04	1.04	62	99.5
21-Apr-18	9:29	Cloudy	25187	2.6387	2.6456	8724.33	8725.33	1.00	1.04	1.04	1.04	62	110.8
21-Apr-18	10:36	Cloudy	25201	2.6584	2.6641	8725.33	8726.33	1.00	1.04	1.04	1.04	62	91.5
27-Apr-18	8:40	Cloudy	25292	2.6941	2.6999	8750.33	8751.33	1.00	1.04	1.04	1.04	62	93.0
27-Apr-18	10:45	Cloudy	25418	2.6684	2.6758	8751.33	8752.33	1.00	1.04	1.04	1.04	62	118.6
27-Apr-18	13:00	Cloudy	25323	2.6657	2.6710	8752.33	8753.33	1.00	1.04	1.04	1.04	62	85.0

Location: CMA4a - SPCA

Report on 24-hour TSP monitoring

Action Level ($\mu\text{g}/\text{m}^3$) - 171.2
Limit Level ($\mu\text{g}/\text{m}^3$) - 260

Date	Sampling Time	Weather Condition	Filter paper no.	Filter Weight, g		Elapse Time, hr		Sampling Time, hr	Flow Rate, m^3/min			Total Volume, m^3	TSP Level, $\mu\text{g}/\text{m}^3$
				Initial	Final	Initial	Final		Initial, Q_{si}	Final, Q_{sf}	Average		
28-Mar-18	8:00	Fine	23942	2.6247	2.7374	25417.52	25441.52	24.00	0.97	0.97	0.97	1391	81.0
3-Apr-18	8:00	Fine	25053	2.6724	2.7545	25444.52	25468.52	24.00	0.96	0.96	0.96	1384	59.3
9-Apr-18	8:00	Cloudy	25142	2.6493	2.8029	25471.52	25495.52	24.00	0.97	0.96	0.97	1393	110.3
14-Apr-18	8:00	Cloudy	24805	2.6658	2.7352	25498.52	25522.52	24.00	0.96	0.97	0.96	1386	50.1
20-Apr-18	8:00	Cloudy	24915	2.6385	2.7645	25525.52	25549.52	24.00	0.97	0.96	0.96	1387	90.8
26-Apr-18	8:00	Cloudy	25195	2.6608	2.7514	25552.52	25576.52	24.00	0.97	0.96	0.96	1388	65.3

Report on 1-hour TSP monitoring

Action Level ($\mu\text{g}/\text{m}^3$) - 312.5
Limit Level ($\mu\text{g}/\text{m}^3$) - 500

Date	Sampling Time	Weather Condition	Filter paper no.	Filter Weight, g		Elapse Time, hr		Sampling Time, hr	Flow Rate, m^3/min			Total Volume, m^3	TSP Level, $\mu\text{g}/\text{m}^3$
				Initial	Final	Initial	Final		Initial, Q_{si}	Final, Q_{sf}	Average		
29-Mar-18	10:00	Fine	25057	2.6614	2.6671	25441.52	25442.52	1.00	0.97	0.97	0.97	58	98.4
29-Mar-18	11:01	Fine	25055	2.6499	2.6537	25442.52	25443.52	1.00	0.97	0.97	0.97	58	65.6
29-Mar-18	13:00	Fine	25051	2.6517	2.6562	25443.52	25444.52	1.00	0.97	0.97	0.97	58	77.7
4-Apr-18	13:00	Fine	25027	2.6377	2.6414	25468.52	25469.52	1.00	0.96	0.96	0.96	58	64.2
4-Apr-18	14:05	Fine	25138	2.6608	2.6637	25469.52	25470.52	1.00	0.96	0.96	0.96	58	50.3
4-Apr-18	15:10	Fine	25133	2.6566	2.6606	25470.52	25471.52	1.00	0.96	0.96	0.96	58	69.4
10-Apr-18	9:23	Cloudy	24810	2.6529	2.6601	25495.52	25496.52	1.00	0.96	0.96	0.96	58	124.4
10-Apr-18	13:00	Cloudy	24808	2.6653	2.6705	25496.52	25497.52	1.00	0.96	0.96	0.96	58	89.9
10-Apr-18	16:13	Cloudy	24807	2.6576	2.6631	25497.52	25498.52	1.00	0.96	0.96	0.96	58	95.1
16-Apr-18	10:12	Rainy	25231	2.6647	2.6671	25522.52	25523.52	1.00	0.98	0.98	0.98	59	41.0
16-Apr-18	13:00	Rainy	24917	2.6408	2.6447	25523.52	25524.52	1.00	0.98	0.98	0.98	59	66.7
16-Apr-18	15:29	Rainy	24916	2.6713	2.6759	25524.52	25525.52	1.00	0.98	0.98	0.98	59	78.6
21-Apr-18	8:17	Cloudy	25214	2.6554	2.6593	25549.52	25550.52	1.00	0.96	0.96	0.96	58	67.6
21-Apr-18	9:28	Cloudy	25211	2.6621	2.6678	25550.52	25551.52	1.00	0.96	0.96	0.96	58	98.8
21-Apr-18	10:35	Cloudy	25202	2.6625	2.6663	25551.52	25552.52	1.00	0.96	0.96	0.96	58	65.9
27-Apr-18	8:41	Cloudy	25326	2.6536	2.6585	25576.52	25577.52	1.00	0.96	0.96	0.96	58	84.9
27-Apr-18	10:40	Cloudy	25419	2.6626	2.6670	25577.52	25578.52	1.00	0.96	0.96	0.96	58	76.2
27-Apr-18	13:00	Cloudy	25324	2.6742	2.6776	25578.52	25579.52	1.00	0.96	0.96	0.96	58	58.9



Location: CMA5b - Pedestrian Plaza

Report on 24-hour TSP monitoring

Action Level ($\mu\text{g}/\text{m}^3$) - 181

Limit Level ($\mu\text{g}/\text{m}^3$) - 260

Date	Sampling Time	Weather Condition	Filter paper no.	Filter Weight, g		Elapse Time, hr		Sampling Time, hr	Flow Rate, m^3/min			Total Volume, m^3	TSP Level, $\mu\text{g}/\text{m}^3$
				Initial	Final	Initial	Final		Initial, Q_{si}	Final, Q_{sf}	Average		
28-Mar-18	8:00	Fine	24832	2.6422	2.8140	10011.36	10035.36	24.00	1.02	1.02	1.02	1467	117.1
3-Apr-18	8:00	Fine	24843	2.6556	2.7441	10038.36	10062.36	24.00	1.01	1.01	1.01	1461	60.6
9-Apr-18	8:00	Cloudy	25121	2.6463	2.8619	10065.36	10089.36	24.00	1.02	1.02	1.02	1469	146.8
14-Apr-18	8:00	Cloudy	25086	2.6453	2.7358	10092.36	10116.36	24.00	1.01	1.02	1.02	1463	61.9
20-Apr-18	8:00	Cloudy	25219	2.6408	2.8156	10119.36	10143.36	24.00	1.02	1.01	1.02	1464	119.4
26-Apr-18	8:00	Cloudy	25200	2.6593	2.8434	10146.36	10170.36	24.00	1.02	1.02	1.02	1464	125.7

Report on 1-hour TSP monitoring

Action Level ($\mu\text{g}/\text{m}^3$) - 332

Limit Level ($\mu\text{g}/\text{m}^3$) - 500

Date	Sampling Time	Weather Condition	Filter paper no.	Filter Weight, g		Elapse Time, hr		Sampling Time, hr	Flow Rate, m^3/min			Total Volume, m^3	TSP Level, $\mu\text{g}/\text{m}^3$
				Initial	Final	Initial	Final		Initial, Q_{si}	Final, Q_{sf}	Average		
29-Mar-18	13:00	Fine	24978	2.6571	2.6686	10035.36	10036.36	1.00	1.02	1.02	1.02	61	188.2
29-Mar-18	14:30	Fine	25021	2.6456	2.6506	10036.36	10037.36	1.00	1.02	1.02	1.02	61	81.8
29-Mar-18	15:35	Fine	24846	2.6412	2.6507	10037.36	10038.36	1.00	1.02	1.02	1.02	61	155.5
4-Apr-18	13:00	Fine	25029	2.6479	2.6555	10062.36	10063.36	1.00	1.01	1.01	1.01	61	124.9
4-Apr-18	14:25	Fine	25136	2.6663	2.6730	10063.36	10064.36	1.00	1.01	1.01	1.01	61	110.1
4-Apr-18	15:30	Fine	25132	2.6657	2.6743	10064.36	10065.36	1.00	1.01	1.01	1.01	61	141.3
10-Apr-18	8:25	Cloudy	25108	2.6618	2.6693	10089.36	10090.36	1.00	1.02	1.02	1.02	61	122.9
10-Apr-18	10:00	Cloudy	25101	2.6696	2.6784	10090.36	10091.36	1.00	1.02	1.02	1.02	61	144.2
10-Apr-18	13:00	Cloudy	25095	2.6354	2.6392	10091.36	10092.36	1.00	1.02	1.02	1.02	61	62.3
16-Apr-18	9:02	Rainy	25165	2.6575	2.6648	10116.36	10117.36	1.00	1.03	1.03	1.03	62	118.4
16-Apr-18	13:00	Rainy	25229	2.6794	2.6874	10117.36	10118.36	1.00	1.03	1.03	1.03	62	129.8
16-Apr-18	16:02	Rainy	25223	2.6841	2.6984	10118.36	10119.36	1.00	1.03	1.03	1.03	62	231.9
21-Apr-18	8:05	Cloudy	25215	2.6463	2.6558	10143.36	10144.36	1.00	1.01	1.01	1.01	61	156.1
21-Apr-18	9:11	Cloudy	25186	2.6666	2.6777	10144.36	10145.36	1.00	1.01	1.01	1.01	61	182.4
21-Apr-18	10:14	Cloudy	25205	2.6612	2.6664	10145.36	10146.36	1.00	1.01	1.01	1.01	61	85.4
27-Apr-18	8:02	Cloudy	25327	2.6641	2.6711	10170.36	10171.36	1.00	1.02	1.02	1.02	61	114.9
27-Apr-18	9:41	Cloudy	25420	2.6571	2.6718	10171.36	10172.36	1.00	1.02	1.02	1.02	61	241.3
27-Apr-18	13:00	Cloudy	25415	2.6713	2.6829	10172.36	10173.36	1.00	1.02	1.02	1.02	61	190.4



Location: MA1e - International Finance Centre (Eastern Wing)

Report on 24-hour TSP monitoring

Action Level ($\mu\text{g}/\text{m}^3$) - 173.4
Limit Level ($\mu\text{g}/\text{m}^3$) - 260

Date	Sampling Time	Weather Condition	Filter paper no.	Filter Weight, g		Elapse Time, hr		Sampling Time, hr	Flow Rate, m^3/min			Total Volume, m^3	TSP Level, $\mu\text{g}/\text{m}^3$
				Initial	Final	Initial	Final		Initial, Q_{si}	Final, Q_{sf}	Average		
28-Mar-18	8:00	Fine	24859	2.6472	2.7408	22294.99	22318.99	24.00	1.09	1.15	1.12	1610	58.1
3-Apr-18	8:00	Fine	24940	2.6397	2.7113	22321.99	22345.99	24.00	1.09	1.09	1.09	1565	45.8
9-Apr-18	8:00	Cloudy	24812	2.6588	2.7803	22348.99	22372.99	24.00	1.09	1.09	1.09	1572	77.3
14-Apr-18	8:00	Cloudy	24905	2.6601	2.7187	22375.99	22399.99	24.00	1.14	1.09	1.12	1606	36.5
20-Apr-18	8:00	Cloudy	24326	2.6566	2.7408	22402.99	22426.99	24.00	1.09	1.09	1.09	1567	53.7
26-Apr-18	8:00	Cloudy	25345	2.6571	2.7433	22429.99	22453.99	24.00	1.09	0.13	0.61	876	98.4

Report on 1-hour TSP monitoring

Action Level ($\mu\text{g}/\text{m}^3$) - 325.1
Limit Level ($\mu\text{g}/\text{m}^3$) - 500

Date	Sampling Time	Weather Condition	Filter paper no.	Filter Weight, g		Elapse Time, hr		Sampling Time, hr	Flow Rate, m^3/min			Total Volume, m^3	TSP Level, $\mu\text{g}/\text{m}^3$
				Initial	Final	Initial	Final		Initial, Q_{si}	Final, Q_{sf}	Average		
29-Mar-18	8:35	Fine	24949	2.6486	2.6515	22318.99	22319.99	1.00	1.09	1.09	1.09	65	44.3
29-Mar-18	9:46	Fine	24946	2.6679	2.6714	22319.99	22320.99	1.00	1.09	1.09	1.09	65	53.5
29-Mar-18	10:50	Fine	24943	2.6444	2.6481	22320.99	22321.99	1.00	1.09	1.09	1.09	65	56.6
4-Apr-18	8:30	Fine	24827	2.6517	2.6596	22345.99	22346.99	1.00	1.14	1.14	1.14	68	115.4
4-Apr-18	9:35	Fine	24819	2.6514	2.6565	22346.99	22347.99	1.00	1.09	1.09	1.09	65	78.2
4-Apr-18	10:39	Fine	24815	2.6695	2.6746	22347.99	22348.99	1.00	1.14	1.14	1.14	68	74.5
10-Apr-18	8:45	Cloudy	25128	2.6602	2.6648	22372.99	22373.99	1.00	1.09	1.09	1.09	65	70.4
10-Apr-18	10:45	Cloudy	24914	2.6498	2.6553	22373.99	22374.99	1.00	1.09	1.09	1.09	65	84.2
10-Apr-18	13:00	Cloudy	25092	2.6571	2.6618	22374.99	22375.99	1.00	1.14	1.14	1.14	69	68.5
16-Apr-18	8:30	Rainy	24324	2.6575	2.6613	22399.99	22400.99	1.00	1.21	1.21	1.21	73	52.4
16-Apr-18	9:50	Rainy	25080	2.6442	2.6455	22400.99	22401.99	1.00	1.10	1.10	1.10	66	19.7
16-Apr-18	10:55	Rainy	25077	2.6479	2.6508	22401.99	22402.99	1.00	1.10	1.10	1.10	66	44.0
21-Apr-18	8:23	Cloudy	24909	2.6581	2.6628	22426.99	22427.99	1.00	1.09	1.09	1.09	65	72.1
21-Apr-18	9:28	Cloudy	25350	2.6788	2.6828	22427.99	22428.99	1.00	1.20	1.20	1.20	72	55.7
21-Apr-18	10:31	Cloudy	25335	2.6689	2.6737	22428.99	22429.99	1.00	1.09	1.09	1.09	65	73.6
27-Apr-18	9:28	Cloudy	25342	2.6511	2.6545	22453.99	22454.99	1.00	1.09	1.09	1.09	65	52.1
27-Apr-18	10:36	Cloudy	25339	2.6627	2.6653	22454.99	22455.99	1.00	1.09	1.09	1.09	65	39.8
27-Apr-18	13:00	Cloudy	25336	2.6644	2.6776	22455.99	22456.99	1.00	1.09	1.09	1.09	65	202.3



Location: MA1w - International Finance Centre (Western Wing)

Report on 24-hour TSP monitoring

Action Level ($\mu\text{g}/\text{m}^3$) - 173.4
Limit Level ($\mu\text{g}/\text{m}^3$) - 260

Date	Sampling Time	Weather Condition	Filter paper no.	Filter Weight, g		Elapse Time, hr		Sampling Time, hr	Flow Rate, m^3/min			Total Volume, m^3	TSP Level, $\mu\text{g}/\text{m}^3$
				Initial	Final	Initial	Final		Initial, Q_{si}	Final, Q_{sf}	Average		
28-Mar-18	8:00	Fine	24860	2.6644	2.8024	22083.86	22107.86	24.00	1.33	1.33	1.33	1914	72.1
3-Apr-18	8:00	Fine	24941	2.6494	2.7684	22110.86	22134.86	24.00	1.35	1.35	1.35	1950	61.0
9-Apr-18	8:00	Cloudy	24813	2.6676	2.8417	22137.86	22161.86	24.00	1.39	1.38	1.39	1998	87.1
14-Apr-18	8:00	Cloudy	24906	2.6712	2.7723	22164.86	22188.86	24.00	1.43	1.45	1.44	2074	48.7
20-Apr-18	8:00	Cloudy	25076	2.6430	2.7672	22191.86	22215.86	24.00	1.33	1.35	1.34	1931	64.3
26-Apr-18	8:00	Cloudy	25346	2.6802	2.8006	22218.86	22242.86	24.00	1.39	1.38	1.38	1994	60.4

Report on 1-hour TSP monitoring

Action Level ($\mu\text{g}/\text{m}^3$) - 325.1
Limit Level ($\mu\text{g}/\text{m}^3$) - 500

Date	Sampling Time	Weather Condition	Filter paper no.	Filter Weight, g		Elapse Time, hr		Sampling Time, hr	Flow Rate, m^3/min			Total Volume, m^3	TSP Level, $\mu\text{g}/\text{m}^3$
				Initial	Final	Initial	Final		Initial, Q_{si}	Final, Q_{sf}	Average		
29-Mar-18	8:20	Fine	23941	2.6433	2.6492	22107.86	22108.86	1.00	1.33	1.33	1.33	80	74.0
29-Mar-18	9:43	Fine	24947	2.6515	2.6587	22108.86	22109.86	1.00	1.33	1.33	1.33	80	90.3
29-Mar-18	10:45	Fine	24944	2.6298	2.6343	22109.86	22110.86	1.00	1.33	1.33	1.33	80	56.4
4-Apr-18	8:25	Fine	24829	2.6449	2.6540	22134.86	22135.86	1.00	1.35	1.35	1.35	81	112.0
4-Apr-18	9:29	Fine	24816	2.6495	2.6577	22135.86	22136.86	1.00	1.35	1.35	1.35	81	101.0
4-Apr-18	10:49	Fine	24817	2.6400	2.6496	22136.86	22137.86	1.00	1.35	1.35	1.35	81	118.2
10-Apr-18	8:40	Cloudy	24912	2.6568	2.6629	22161.86	22162.86	1.00	1.44	1.44	1.44	87	70.5
10-Apr-18	10:50	Cloudy	24913	2.6519	2.6604	22162.86	22163.86	1.00	1.33	1.33	1.33	80	106.7
10-Apr-18	13:00	Cloudy	25091	2.6538	2.6607	22163.86	22164.86	1.00	1.44	1.44	1.44	87	79.8
16-Apr-18	8:35	Rainy	24323	2.6605	2.6651	22188.86	22189.86	1.00	1.34	1.34	1.34	80	57.3
16-Apr-18	9:55	Rainy	25079	2.6587	2.6618	22189.86	22190.86	1.00	1.40	1.40	1.40	84	37.0
16-Apr-18	11:00	Rainy	24327	2.6587	2.6624	22190.86	22191.86	1.00	1.40	1.40	1.40	84	44.2
21-Apr-18	8:15	Cloudy	24910	2.6559	2.6615	22215.86	22216.86	1.00	1.38	1.38	1.38	83	67.5
21-Apr-18	9:19	Cloudy	25351	2.6736	2.6791	22216.86	22217.86	1.00	1.38	1.38	1.38	83	66.3
21-Apr-18	10:22	Cloudy	25348	2.6742	2.6840	22217.86	22218.86	1.00	1.38	1.38	1.38	83	118.2
27-Apr-18	9:20	Cloudy	25343	2.6831	2.6906	22242.86	22243.86	1.00	1.38	1.38	1.38	83	90.4
27-Apr-18	10:30	Cloudy	25340	2.6735	2.6800	22243.86	22244.86	1.00	1.38	1.38	1.38	83	78.3
27-Apr-18	13:30	Cloudy	25337	2.6616	2.6775	22244.86	22245.86	1.00	1.38	1.38	1.38	83	191.6



Location: CMA1b - Harbour Grand Hotel Boundary Wall

Report on 24-hour TSP monitoring

Action Level ($\mu\text{g}/\text{m}^3$) - 176.7

Limit Level ($\mu\text{g}/\text{m}^3$) - 260

Date	Sampling Time	Weather Condition	Filter paper no.	Filter Weight, g		Elapse Time, hr		Sampling Time, hr	Flow Rate, m^3/min			Total Volume, m^3	TSP Level, $\mu\text{g}/\text{m}^3$
				Initial	Final	Initial	Final		Initial, Q_{si}	Final, Q_{sf}	Average		
2-May-18	8:00	Cloudy	25320	2.6893	2.7727	11732.96	11756.96	24.00	1.14	1.14	1.14	1644	50.7
8-May-18	8:00	Rainy	25441	2.6679	2.7188	11759.96	11783.96	24.00	1.27	1.21	1.24	1785	28.5
14-May-18	8:00	Fine	25582	2.6766	2.7366	11786.96	11810.96	24.00	1.20	1.20	1.20	1733	34.6
19-May-18	8:00	Fine	25624	2.6619	2.7086	11813.96	11837.96	24.00	1.20	1.20	1.20	1730	27.0
25-May-18	8:00	Cloudy	25756	2.6866	2.7476	11840.96	11864.96	24.00	1.20	1.20	1.20	1729	35.3

Report on 1-hour TSP monitoring

Action Level ($\mu\text{g}/\text{m}^3$) - 320.1

Limit Level ($\mu\text{g}/\text{m}^3$) - 500

Date	Sampling Time	Weather Condition	Filter paper no.	Filter Weight, g		Elapse Time, hr		Sampling Time, hr	Flow Rate, m^3/min			Total Volume, m^3	TSP Level, $\mu\text{g}/\text{m}^3$
				Initial	Final	Initial	Final		Initial, Q_{si}	Final, Q_{sf}	Average		
3-May-18	8:50	Cloudy	25469	2.7044	2.7195	11756.96	11757.96	1.00	1.14	1.14	1.14	69	220.1
3-May-18	10:00	Cloudy	25436	2.6774	2.6846	11757.96	11758.96	1.00	1.14	1.14	1.14	69	105.0
3-May-18	13:00	Cloudy	25460	2.7064	2.7140	11758.96	11759.96	1.00	1.14	1.14	1.14	69	110.8
9-May-18	8:50	Rainy	25589	2.6672	2.6731	11783.96	11784.96	1.00	1.21	1.21	1.21	73	81.1
9-May-18	9:58	Rainy	25586	2.7041	2.7087	11784.96	11785.96	1.00	1.21	1.21	1.21	73	63.2
9-May-18	11:00	Rainy	25562	2.6772	2.6807	11785.96	11786.96	1.00	1.21	1.21	1.21	73	48.1
15-May-18	8:45	Fine	25567	2.6871	2.6899	11810.96	11811.96	1.00	1.20	1.20	1.20	72	38.8
15-May-18	10:50	Fine	25651	2.6668	2.6679	11811.96	11812.96	1.00	1.20	1.20	1.20	72	15.2
15-May-18	13:00	Fine	25641	2.6655	2.6665	11812.96	11813.96	1.00	1.20	1.20	1.20	72	13.8
21-May-18	9:30	Fine	25772	2.6775	2.6800	11837.96	11838.96	1.00	1.20	1.20	1.20	72	34.7
21-May-18	13:00	Fine	25768	2.6656	2.6689	11838.96	11839.96	1.00	1.20	1.20	1.20	72	45.7
21-May-18	14:35	Fine	25763	2.6861	2.6882	11839.96	11840.96	1.00	1.20	1.20	1.20	72	29.1
26-May-18	13:00	Cloudy	25709	2.6839	2.6868	11864.96	11865.96	1.00	1.20	1.20	1.20	72	40.3
26-May-18	14:05	Cloudy	25727	2.6765	2.6833	11865.96	11866.96	1.00	1.20	1.20	1.20	72	94.5
26-May-18	15:10	Cloudy	25716	2.6660	2.6692	11866.96	11867.96	1.00	1.20	1.20	1.20	72	44.5

Location: CMA2a - Causeway Bay Community Centre

Report on 24-hour TSP monitoring
Action Level ($\mu\text{g}/\text{m}^3$) - 169.5
Limit Level ($\mu\text{g}/\text{m}^3$) - 260

Date	Sampling Time	Weather Condition	Filter paper no.	Filter Weight, g		Elapse Time, hr		Sampling Time, hr	Flow Rate, m^3/min			Total Volume, m^3	TSP Level, $\mu\text{g}/\text{m}^3$
				Initial	Final	Initial	Final		Initial, Q_{si}	Final, Q_{sf}	Average		
2-May-18	8:00	Cloudy	25282	2.6589	2.7640	21259.30	21283.30	24.00	1.07	1.07	1.07	1537	68.4
8-May-18	8:00	Rainy	25440	2.6952	2.7895	21286.30	21310.30	24.00	1.24	1.24	1.24	1783	52.9
14-May-18	8:00	Fine	25566	2.6761	2.7872	21313.30	21337.30	24.00	1.23	1.23	1.23	1773	62.7
19-May-18	8:00	Fine	25625	2.6601	2.7518	21340.30	21364.30	24.00	1.18	1.18	1.18	1695	54.1
26-May-18	16:43	Cloudy	25718	2.6692	2.7414	21369.43	21393.43	24.00	1.18	1.18	1.18	1695	42.6

Remarks: Due to interruption of electricity, the 24hr TSP was rescheduled from 25 May 2018 to 26 May 2018.

Report on 1-hour TSP monitoring
Action Level ($\mu\text{g}/\text{m}^3$) - 323.4
Limit Level ($\mu\text{g}/\text{m}^3$) - 500

Date	Sampling Time	Weather Condition	Filter paper no.	Filter Weight, g		Elapse Time, hr		Sampling Time, hr	Flow Rate, m^3/min			Total Volume, m^3	TSP Level, $\mu\text{g}/\text{m}^3$
				Initial	Final	Initial	Final		Initial, Q_{si}	Final, Q_{sf}	Average		
3-May-18	8:45	Cloudy	25432	2.6889	2.6990	21283.30	21284.30	1.00	1.12	1.12	1.12	67	150.0
3-May-18	10:10	Cloudy	25435	2.6692	2.6800	21284.30	21285.30	1.00	1.18	1.18	1.18	71	153.1
3-May-18	13:00	Cloudy	25461	2.6941	2.7029	21285.30	21286.30	1.00	1.18	1.18	1.18	71	124.7
9-May-18	8:02	Rainy	25552	2.6724	2.6795	21310.30	21311.30	1.00	1.19	1.19	1.19	71	99.7
9-May-18	10:08	Rainy	25556	2.6688	2.6733	21311.30	21312.30	1.00	1.29	1.29	1.29	77	58.1
9-May-18	13:00	Rainy	25561	2.6852	2.6885	21312.30	21313.30	1.00	1.29	1.29	1.29	77	42.6
15-May-18	8:50	Fine	25546	2.6782	2.6818	21337.30	21338.30	1.00	1.28	1.28	1.28	77	46.8
15-May-18	10:54	Fine	25650	2.6753	2.6790	21338.30	21339.30	1.00	1.28	1.28	1.28	77	48.1
15-May-18	13:00	Fine	25640	2.6706	2.6735	21339.30	21340.30	1.00	1.28	1.28	1.28	77	37.7
21-May-15	9:26	Fine	25740	2.6666	2.6724	21364.30	21365.30	1.00	1.28	1.28	1.28	77	75.5
21-May-18	13:00	Fine	25746	2.6782	2.6815	21365.30	21366.30	1.00	1.28	1.28	1.28	77	42.9
21-May-18	14:49	Fine	25764	2.6549	2.6586	21366.30	21367.30	1.00	1.28	1.28	1.28	77	48.1
26-May-18	13:00	Cloudy	25708	2.6861	2.7314	21366.43	21367.43	1.00	1.74	1.74	1.74	104	433.9
26-May-18	14:12	Cloudy	25712	2.6570	2.6713	21367.43	21368.43	1.00	1.28	1.28	1.28	77	186.4
26-May-18	15:16	Cloudy	25715	2.6645	2.6678	21368.43	21369.43	1.00	1.25	1.28	1.27	76	43.5



Location: CMA3a - CWB PRE Site Office Area

Report on 24-hour TSP monitoring

Action Level ($\mu\text{g}/\text{m}^3$) - 171

Limit Level ($\mu\text{g}/\text{m}^3$) - 260

Date	Sampling Time	Weather Condition	Filter paper no.	Filter Weight, g		Elapse Time, hr		Sampling Time, hr	Flow Rate, m^3/min			Total Volume, m^3	TSP Level, $\mu\text{g}/\text{m}^3$
				Initial	Final	Initial	Final		Initial, Q_{si}	Final, Q_{sf}	Average		
2-May-18	8:00	Cloudy	25319	2.6791	2.7733	8753.33	8777.33	24.00	1.03	1.03	1.03	1487	63.3
8-May-18	8:00	Rainy	25456	2.6820	2.7464	8780.33	8804.33	24.00	1.08	1.09	1.09	1564	41.2
14-May-18	8:00	Fine	25565	2.6773	2.7502	8807.33	8831.33	24.00	1.08	1.08	1.08	1550	47.0
19-May-18	8:00	Fine	25622	2.6679	2.7542	8834.33	8858.33	24.00	1.07	1.07	1.07	1545	55.8
25-May-18	8:00	Cloudy	25758	2.6791	2.7403	8861.33	8885.33	24.00	1.07	1.07	1.07	1544	39.6

Report on 1-hour TSP monitoring

Action Level ($\mu\text{g}/\text{m}^3$) - 311.3

Limit Level ($\mu\text{g}/\text{m}^3$) - 500

Date	Sampling Time	Weather Condition	Filter paper no.	Filter Weight, g		Elapse Time, hr		Sampling Time, hr	Flow Rate, m^3/min			Total Volume, m^3	TSP Level, $\mu\text{g}/\text{m}^3$
				Initial	Final	Initial	Final		Initial, Q_{si}	Final, Q_{sf}	Average		
3-May-18	8:35	Cloudy	25470	2.6823	2.6980	8777.33	8778.33	1.00	1.03	1.03	1.03	62	252.9
3-May-18	9:45	Cloudy	25465	2.6879	2.6984	8778.33	8779.33	1.00	1.03	1.03	1.03	62	169.2
3-May-18	10:50	Cloudy	25462	2.6869	2.6928	8779.33	8780.33	1.00	0.90	0.90	0.90	54	109.3
9-May-18	8:35	Rainy	25551	2.6788	2.6833	8804.33	8805.33	1.00	1.09	1.09	1.09	65	69.0
9-May-18	9:50	Rainy	25555	2.6959	2.7006	8805.33	8806.33	1.00	1.09	1.09	1.09	65	72.0
9-May-18	10:52	Rainy	25585	2.6859	2.6911	8806.33	8807.33	1.00	1.09	1.09	1.09	65	79.7
15-May-18	8:30	Fine	25568	2.6671	2.6693	8831.33	8832.33	1.00	1.08	1.08	1.08	65	34.1
15-May-18	10:05	Fine	25653	2.6641	2.6675	8832.33	8833.33	1.00	1.08	1.08	1.08	65	52.7
15-May-18	13:00	Fine	25643	2.6529	2.6539	8833.33	8834.33	1.00	1.08	1.08	1.08	65	15.5
21-May-18	8:55	Fine	25662	2.6498	2.6641	8858.33	8859.33	1.00	1.07	1.07	1.07	64	221.8
21-May-18	13:00	Fine	25769	2.6641	2.6675	8859.33	8860.33	1.00	0.94	0.94	0.94	56	60.2
21-May-18	14:05	Fine	25766	2.6801	2.6812	8860.33	8861.33	1.00	1.07	1.01	1.04	62	17.6
26-May-18	13:00	Cloudy	25732	2.6676	2.6726	8885.33	8886.33	1.00	1.07	1.07	1.07	64	77.8
26-May-18	14:10	Cloudy	25728	2.6836	2.6902	8886.33	8887.33	1.00	1.07	1.07	1.07	64	102.7
26-May-18	15:15	Cloudy	25724	2.6733	2.6828	8887.33	8888.33	1.00	1.07	1.07	1.07	64	147.8

Location: CMA4a - SPCA

Report on 24-hour TSP monitoring

Action Level ($\mu\text{g}/\text{m}^3$) - 171.2

Limit Level ($\mu\text{g}/\text{m}^3$) - 260

Date	Sampling Time	Weather Condition	Filter paper no.	Filter Weight, g		Elapse Time, hr		Sampling Time, hr	Flow Rate, m^3/min			Total Volume, m^3	TSP Level, $\mu\text{g}/\text{m}^3$
				Initial	Final	Initial	Final		Initial, Q_{si}	Final, Q_{sf}	Average		
2-May-18	8:00	Cloudy	25286	2.6732	2.7444	25579.52	25603.52	24.00	0.95	0.96	0.96	1377	51.7
8-May-18	8:00	Rainy	25457	2.6759	2.7453	25606.52	25630.52	24.00	1.14	1.14	1.14	1640	42.3
14-May-18	8:00	Fine	25564	2.6622	2.7064	25633.52	25657.52	24.00	1.13	1.13	1.13	1631	27.1
19-May-18	8:00	Fine	25639	2.6483	2.6916	25660.52	25684.52	24.00	1.13	1.13	1.13	1628	26.6
25-May-18	8:00	Cloudy	25759	2.6576	2.7027	25687.52	25711.52	24.00	1.13	1.13	1.13	1627	27.7

Report on 1-hour TSP monitoring

Action Level ($\mu\text{g}/\text{m}^3$) - 312.5

Limit Level ($\mu\text{g}/\text{m}^3$) - 500

Date	Sampling Time	Weather Condition	Filter paper no.	Filter Weight, g		Elapse Time, hr		Sampling Time, hr	Flow Rate, m^3/min			Total Volume, m^3	TSP Level, $\mu\text{g}/\text{m}^3$
				Initial	Final	Initial	Final		Initial, Q_{si}	Final, Q_{sf}	Average		
3-May-18	8:29	Cloudy	25471	2.6801	2.6879	25603.52	25604.52	1.00	0.96	0.96	0.96	57	135.7
3-May-18	9:46	Cloudy	25466	2.6795	2.6846	25604.52	25605.52	1.00	0.96	0.96	0.96	57	88.7
3-May-18	10:53	Cloudy	25438	2.6815	2.6862	25605.52	25606.52	1.00	0.96	0.96	0.96	57	81.8
9-May-18	8:30	Rainy	25550	2.7013	2.7056	25630.52	25631.52	1.00	1.14	1.14	1.14	68	62.9
9-May-18	9:55	Rainy	25554	2.6721	2.6757	25631.52	25632.52	1.00	1.14	1.14	1.14	68	52.6
9-May-18	10:59	Rainy	25560	2.6831	2.6871	25632.52	25633.52	1.00	1.14	1.14	1.14	68	58.5
15-May-18	8:30	Fine	25569	2.6759	2.6780	25657.52	25658.52	1.00	1.13	1.13	1.13	68	30.9
15-May-18	10:43	Fine	25654	2.6682	2.6705	25658.52	25659.52	1.00	1.13	1.13	1.13	68	33.9
15-May-18	13:00	Fine	25644	2.6611	2.6621	25659.52	25660.52	1.00	1.13	1.13	1.13	68	14.7
21-May-18	9:00	Fine	25663	2.6682	2.6733	25684.52	25685.52	1.00	1.13	1.13	1.13	68	75.1
21-May-18	13:00	Fine	25745	2.6726	2.6755	25685.52	25686.52	1.00	1.13	1.13	1.13	68	42.7
21-May-18	14:04	Fine	25747	2.6596	2.6622	25686.52	25687.52	1.00	1.13	1.13	1.13	68	38.3
26-May-18	13:00	Cloudy	25710	2.6640	2.6667	25711.52	25712.52	1.00	1.13	1.13	1.13	68	39.8
26-May-18	14:04	Cloudy	25729	2.6810	2.6843	25712.52	25713.52	1.00	1.13	1.13	1.13	68	48.7
26-May-18	15:09	Cloudy	25714	2.6644	2.6678	25713.52	25714.52	1.00	1.13	1.13	1.13	68	50.2



Location: CMA5b - Pedestrian Plaza

Report on 24-hour TSP monitoring

Action Level ($\mu\text{g}/\text{m}^3$) - 181

Limit Level ($\mu\text{g}/\text{m}^3$) - 260

Date	Sampling Time	Weather Condition	Filter paper no.	Filter Weight, g		Elapse Time, hr		Sampling Time, hr	Flow Rate, m^3/min			Total Volume, m^3	TSP Level, $\mu\text{g}/\text{m}^3$
				Initial	Final	Initial	Final		Initial, Q_{si}	Final, Q_{sf}	Average		
2-May-18	8:00	Cloudy	25283	2.6759	2.7503	10173.36	10197.36	24.00	1.01	1.01	1.01	1454	51.2
8-May-18	8:00	Rainy	25439	2.6578	2.7503	10200.36	10224.36	24.00	1.02	1.03	1.02	1475	62.7
14-May-18	8:00	Fine	25563	2.6793	2.7312	10227.36	10251.36	24.00	1.02	1.02	1.02	1463	35.5
19-May-18	8:00	Fine	25623	2.6612	2.7300	10254.36	10278.36	24.00	1.01	1.01	1.01	1459	47.2
25-May-18	8:00	Cloudy	25760	2.6675	2.7473	10281.36	10305.36	24.00	1.01	1.01	1.01	1458	54.7

Report on 1-hour TSP monitoring

Action Level ($\mu\text{g}/\text{m}^3$) - 332

Limit Level ($\mu\text{g}/\text{m}^3$) - 500

Date	Sampling Time	Weather Condition	Filter paper no.	Filter Weight, g		Elapse Time, hr		Sampling Time, hr	Flow Rate, m^3/min			Total Volume, m^3	TSP Level, $\mu\text{g}/\text{m}^3$
				Initial	Final	Initial	Final		Initial, Q_{si}	Final, Q_{sf}	Average		
3-May-18	8:07	Cloudy	25124	2.6612	2.6728	10197.36	10198.36	1.00	1.01	1.01	1.01	61	191.2
3-May-18	9:19	Cloudy	25468	2.6875	2.6929	10198.36	10199.36	1.00	1.01	1.01	1.01	61	89.0
3-May-18	10:25	Cloudy	25437	2.6906	2.6996	10199.36	10200.36	1.00	1.01	1.01	1.01	61	148.3
9-May-18	8:11	Rainy	25547	2.6874	2.6929	10224.36	10225.36	1.00	1.03	1.03	1.03	62	89.4
9-May-18	9:35	Rainy	25553	2.6701	2.6774	10225.36	10226.36	1.00	1.03	1.03	1.03	62	118.6
9-May-18	10:39	Rainy	25557	2.6738	2.6797	10226.36	10227.36	1.00	1.03	1.03	1.03	62	95.9
15-May-18	8:02	Fine	25572	2.6573	2.6630	10251.36	10252.36	1.00	1.02	1.02	1.02	61	93.5
15-May-18	9:34	Fine	25545	2.6778	2.6983	10252.36	10253.36	1.00	1.05	1.05	1.05	63	326.1
15-May-18	13:00	Fine	25649	2.6779	2.6821	10253.36	10254.36	1.00	1.02	1.02	1.02	61	68.9
21-May-18	8:03	Fine	25669	2.6779	2.6813	10278.36	10279.36	1.00	1.01	1.01	1.01	61	55.9
21-May-18	9:57	Fine	25741	2.6708	2.6798	10279.36	10280.36	1.00	1.01	1.01	1.01	61	147.9
21-May-18	13:18	Fine	25748	2.6640	2.6699	10280.36	10281.36	1.00	1.01	1.01	1.01	61	96.9
26-May-18	13:00	Cloudy	25711	2.6525	2.6576	10305.36	10306.36	1.00	1.01	1.01	1.01	61	84.1
26-May-18	14:30	Cloudy	25713	2.6812	2.6858	10306.36	10307.36	1.00	1.01	1.01	1.01	61	75.8
26-May-18	15:47	Cloudy	25723	2.6736	2.6827	10307.36	10308.36	1.00	1.01	1.01	1.01	61	150.0



Location: MA1e - International Finance Centre (Eastern Wing)

Report on 24-hour TSP monitoring

Action Level ($\mu\text{g}/\text{m}^3$) - 173.4
Limit Level ($\mu\text{g}/\text{m}^3$) - 260

Date	Sampling Time	Weather Condition	Filter paper no.	Filter Weight, g		Elapse Time, hr		Sampling Time, hr	Flow Rate, m^3/min			Total Volume, m^3	TSP Level, $\mu\text{g}/\text{m}^3$
				Initial	Final	Initial	Final		Initial, Q_{si}	Final, Q_{sf}	Average		
2-May-18	8:00	Cloudy	25315	2.6917	2.7706	22456.99	22480.99	24.00	1.14	1.14	1.14	1638	48.2
8-May-18	8:00	Rainy	25312	2.6688	2.7280	22483.99	22507.99	24.00	1.17	1.18	1.17	1691	35.0
14-May-18	8:00	Fine	25530	2.6821	2.7258	22510.99	22534.99	24.00	1.17	1.12	1.14	1645	26.6
19-May-18	8:00	Fine	25635	2.6666	2.6925	22537.99	22561.99	24.00	1.11	1.11	1.11	1605	16.1
25-May-18	8:00	Cloudy	25753	2.6631	2.6973	22564.99	22588.99	24.00	1.11	1.11	1.11	1604	21.3

Report on 1-hour TSP monitoring

Action Level ($\mu\text{g}/\text{m}^3$) - 325.1
Limit Level ($\mu\text{g}/\text{m}^3$) - 500

Date	Sampling Time	Weather Condition	Filter paper no.	Filter Weight, g		Elapse Time, hr		Sampling Time, hr	Flow Rate, m^3/min			Total Volume, m^3	TSP Level, $\mu\text{g}/\text{m}^3$
				Initial	Final	Initial	Final		Initial, Q_{si}	Final, Q_{sf}	Average		
3-May-18	8:06	Cloudy	25410	2.6646	2.6713	22480.99	22481.99	1.00	1.14	1.14	1.14	68	98.1
3-May-18	10:00	Cloudy	25407	2.6658	2.6710	22481.99	22482.99	1.00	1.14	1.14	1.14	68	76.1
3-May-18	13:00	Cloudy	25404	2.6796	2.6862	22482.99	22483.99	1.00	1.08	1.08	1.08	65	101.5
9-May-18	10:07	Rainy	25538	2.6782	2.6828	22507.99	22508.99	1.00	1.12	1.12	1.12	67	68.2
9-May-18	13:00	Rainy	25535	2.6802	2.6848	22508.99	22509.99	1.00	1.12	1.12	1.12	67	68.2
9-May-18	14:05	Rainy	25532	2.6573	2.6613	22509.99	22510.99	1.00	1.12	1.12	1.12	67	59.3
15-May-18	8:28	Fine	25069	2.6313	2.6323	22534.99	22535.99	1.00	1.12	1.12	1.12	67	14.9
15-May-18	10:17	Fine	25619	2.6886	2.6898	22535.99	22536.99	1.00	1.17	1.17	1.17	70	17.1
15-May-18	13:00	Fine	25646	2.6755	2.6766	22536.99	22537.99	1.00	1.12	1.12	1.12	67	16.4
21-May-18	8:36	Fine	25665	2.6616	2.6658	22561.99	22562.99	1.00	1.12	1.12	1.12	67	62.7
21-May-18	10:46	Fine	25742	2.6538	2.6560	22562.99	22563.99	1.00	1.12	1.12	1.12	67	32.9
21-May-18	13:40	Fine	25767	2.6551	2.6568	22563.99	22564.99	1.00	1.12	1.12	1.12	67	25.4
26-May-18	8:59	Cloudy	25525	2.6749	2.6772	22588.99	22589.99	1.00	1.11	1.11	1.11	67	34.4
26-May-18	10:03	Cloudy	25310	2.6783	2.6802	22589.99	22590.99	1.00	1.11	1.11	1.11	67	28.4
26-May-18	13:00	Cloudy	25307	2.6806	2.6834	22590.99	22591.99	1.00	1.11	1.11	1.11	67	41.9



Location: MA1w - International Finance Centre (Western Wing)

Report on 24-hour TSP monitoring

Action Level ($\mu\text{g}/\text{m}^3$) - 173.4
Limit Level ($\mu\text{g}/\text{m}^3$) - 260

Date	Sampling Time	Weather Condition	Filter paper no.	Filter Weight, g		Elapse Time, hr		Sampling Time, hr	Flow Rate, m^3/min			Total Volume, m^3	TSP Level, $\mu\text{g}/\text{m}^3$
				Initial	Final	Initial	Final		Initial, Q_{si}	Final, Q_{sf}	Average		
2-May-18	8:00	Cloudy	25313	2.6818	2.7719	22245.86	22269.86	24.00	1.43	1.44	1.43	2065	43.6
8-May-18	8:00	Rainy	25402	2.6626	2.7313	22272.86	22296.86	24.00	1.31	1.32	1.32	1896	36.2
14-May-18	8:00	Fine	25531	2.6782	2.7435	22299.86	22323.86	24.00	1.36	1.36	1.36	1962	33.3
19-May-18	8:00	Fine	25634	2.6637	2.7472	22326.86	22350.86	24.00	1.41	1.41	1.41	2036	41.0
25-May-18	8:00	Cloudy	25752	2.6784	2.7305	22353.86	22377.86	24.00	1.36	1.36	1.36	1957	26.6

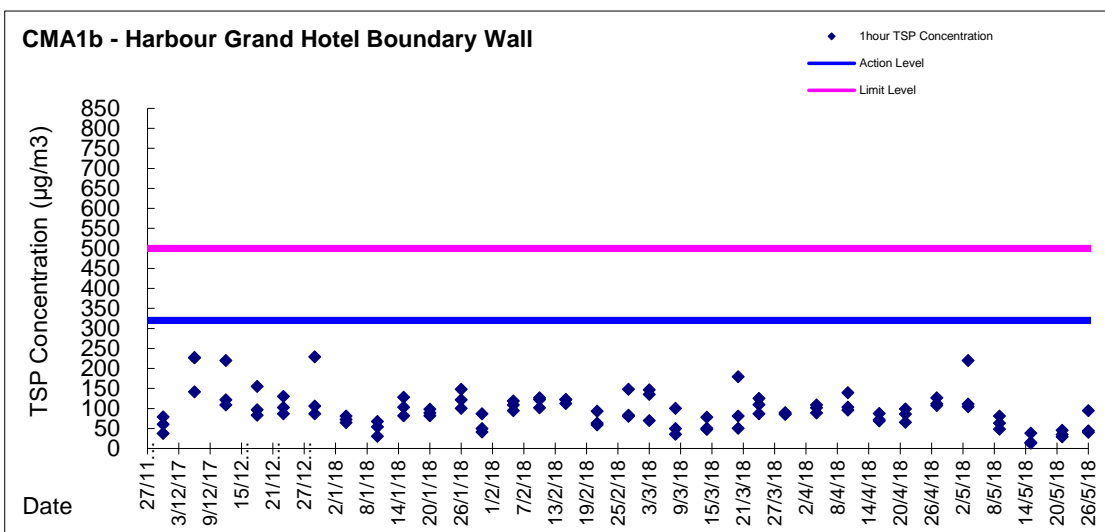
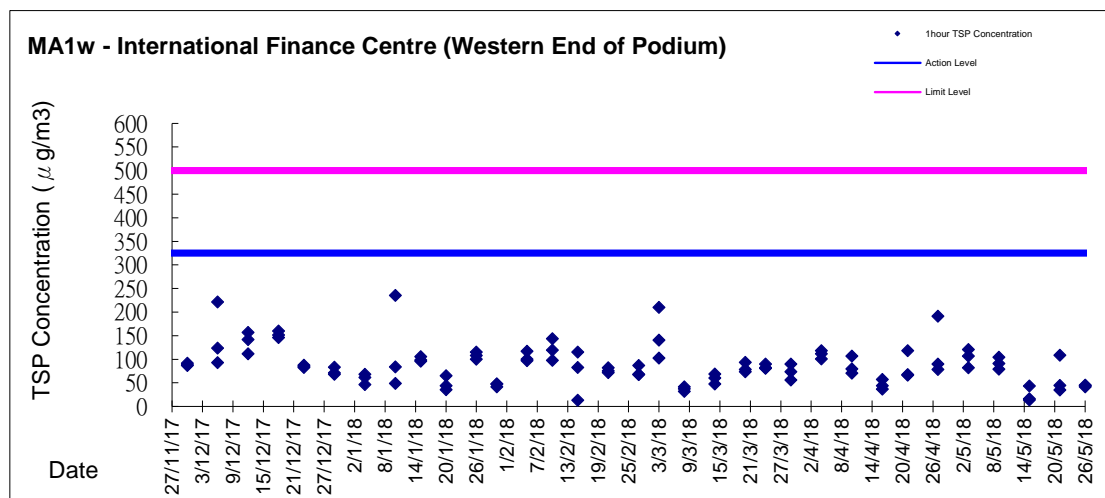
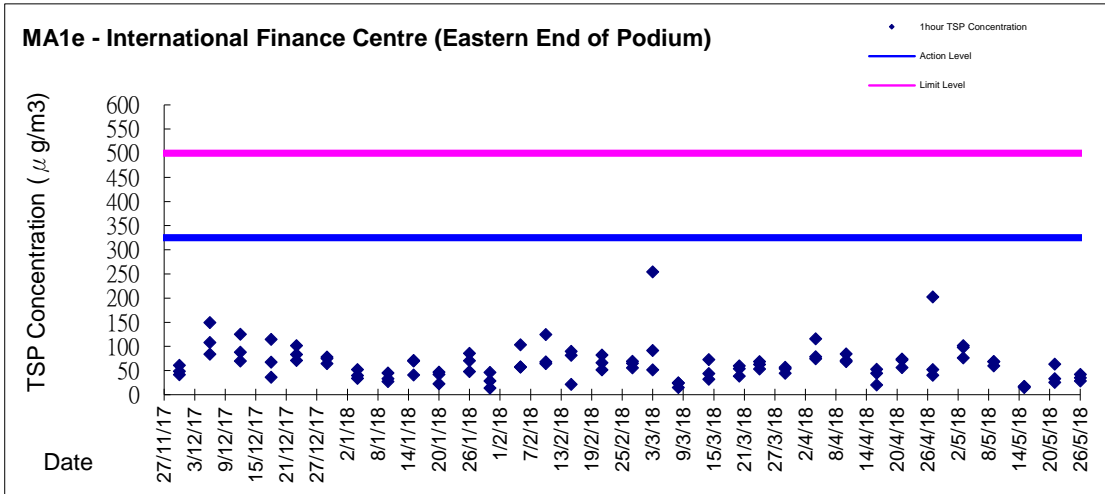
Report on 1-hour TSP monitoring

Action Level ($\mu\text{g}/\text{m}^3$) - 325.1
Limit Level ($\mu\text{g}/\text{m}^3$) - 500

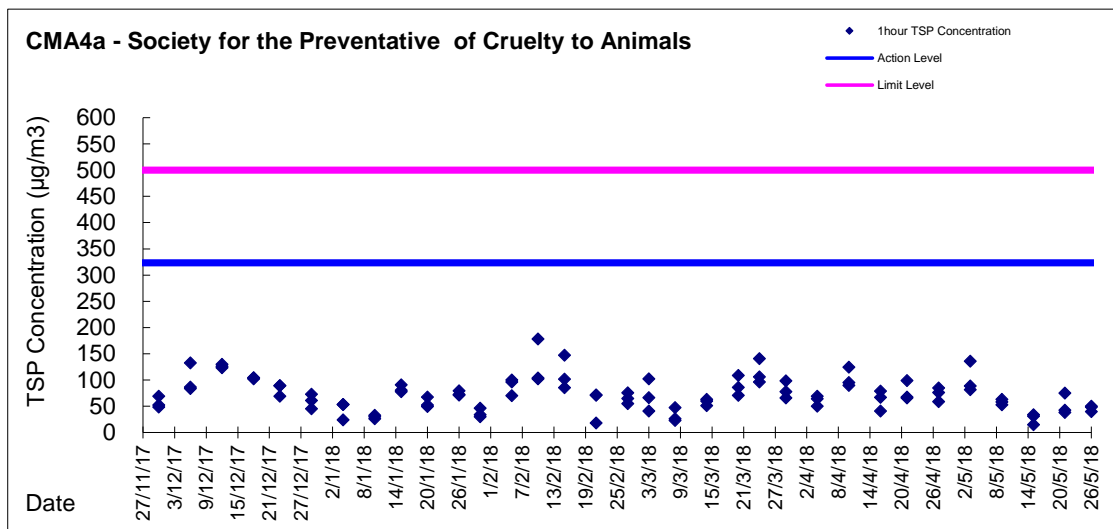
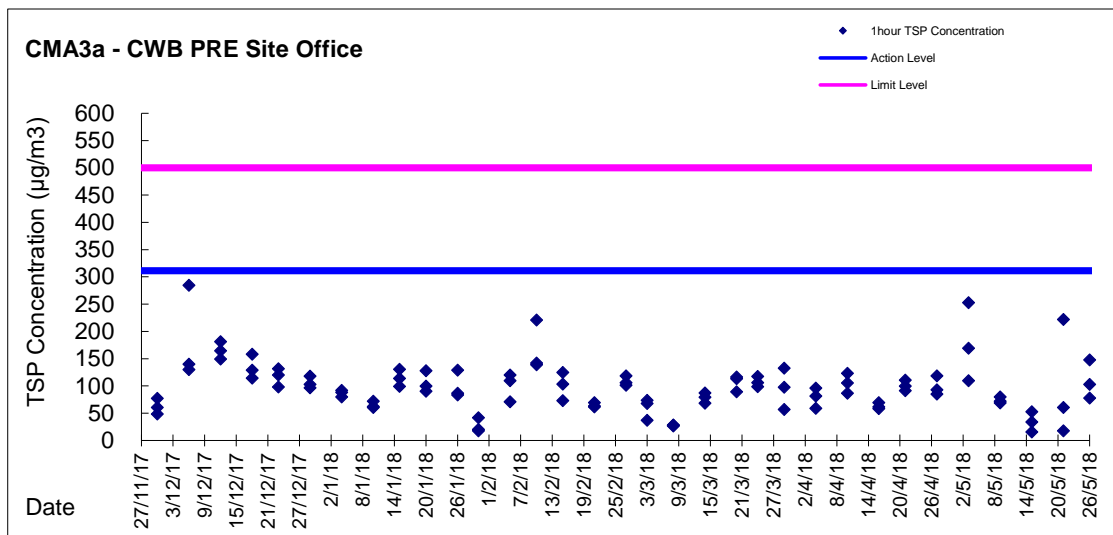
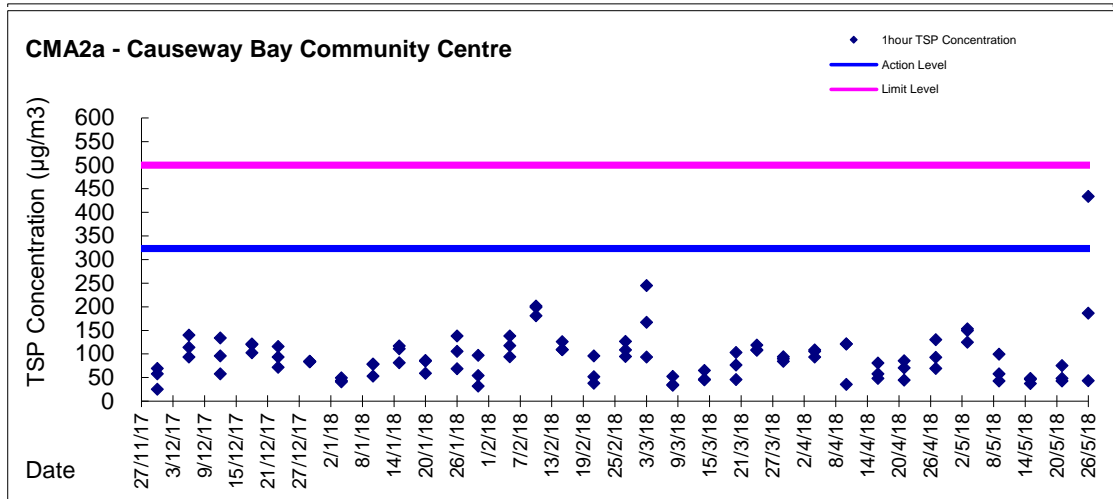
Date	Sampling Time	Weather Condition	Filter paper no.	Filter Weight, g		Elapse Time, hr		Sampling Time, hr	Flow Rate, m^3/min			Total Volume, m^3	TSP Level, $\mu\text{g}/\text{m}^3$
				Initial	Final	Initial	Final		Initial, Q_{si}	Final, Q_{sf}	Average		
3-May-18	8:08	Cloudy	25412	2.6812	2.6916	22269.86	22270.86	1.00	1.44	1.44	1.44	86	120.7
3-May-18	9:52	Cloudy	25408	2.6732	2.6824	22270.86	22271.86	1.00	1.44	1.44	1.44	86	106.8
3-May-18	10:56	Cloudy	25405	2.6738	2.6806	22271.86	22272.86	1.00	1.38	1.38	1.38	83	82.2
9-May-18	10:00	Rainy	25539	2.6769	2.6844	22296.86	22297.86	1.00	1.37	1.37	1.37	82	91.2
9-May-18	13:00	Rainy	25536	2.7075	2.7161	22297.86	22298.86	1.00	1.37	1.37	1.37	82	104.6
9-May-18	14:03	Rainy	25533	2.6781	2.6846	22298.86	22299.86	1.00	1.37	1.37	1.37	82	79.0
15-May-18	8:20	Fine	25070	2.6269	2.6281	22323.86	22324.86	1.00	1.42	1.42	1.42	85	14.1
15-May-18	10:23	Fine	25618	2.6862	2.6876	22324.86	22325.86	1.00	1.42	1.42	1.42	85	16.5
15-May-18	13:00	Fine	25645	2.6655	2.6692	22325.86	22326.86	1.00	1.42	1.42	1.42	85	43.5
21-May-18	8:32	Fine	25666	2.6535	2.6622	22350.86	22351.86	1.00	1.33	1.33	1.33	80	108.7
21-May-18	10:39	Fine	25743	2.6636	2.6672	22351.86	22352.86	1.00	1.33	1.33	1.33	80	45.0
21-May-18	13:34	Fine	25749	2.6714	2.6742	22352.86	22353.86	1.00	1.33	1.33	1.33	80	35.0
26-May-18	8:50	Cloudy	25528	2.6938	2.6974	22377.86	22378.86	1.00	1.36	1.36	1.36	81	44.2
26-May-18	9:57	Cloudy	25526	2.6679	2.6713	22378.86	22379.86	1.00	1.36	1.36	1.36	81	41.7
26-May-18	11:00	Cloudy	25308	2.6932	2.6969	22379.86	22380.86	1.00	1.36	1.36	1.36	81	45.4



Graphic Presentation of 1 hour TSP Result

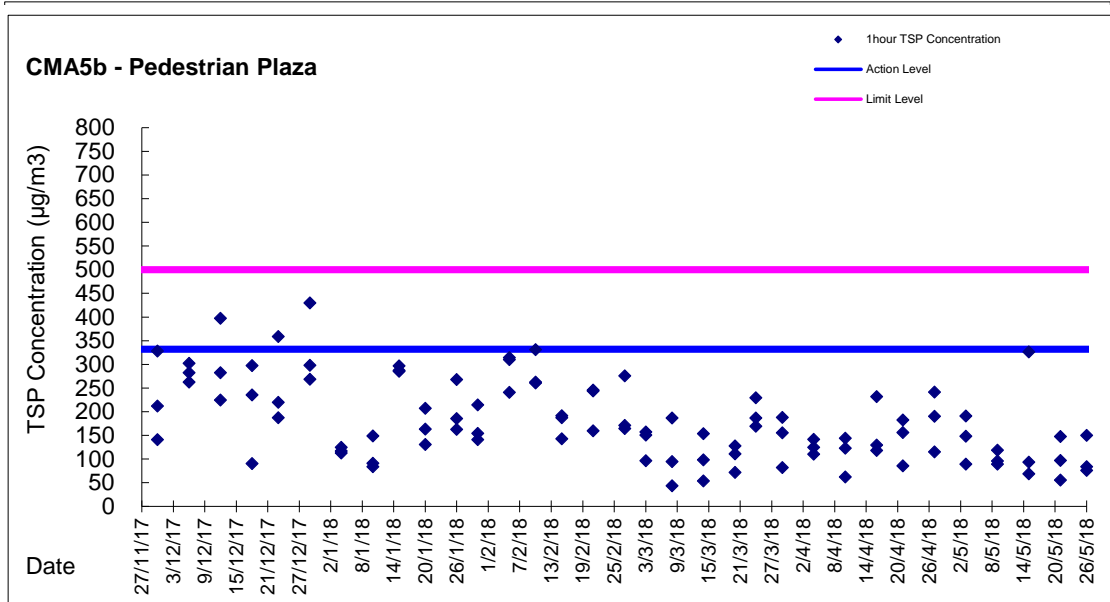


Graphic Presentation of 1 hour TSP Result

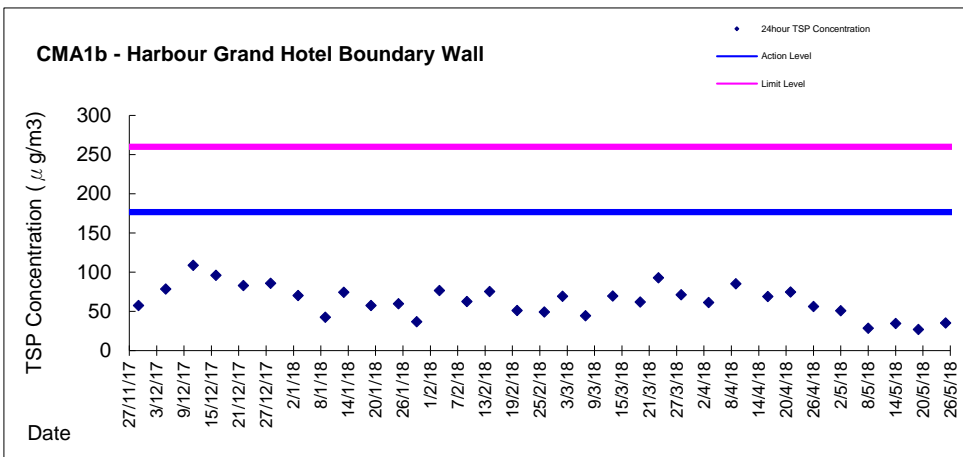
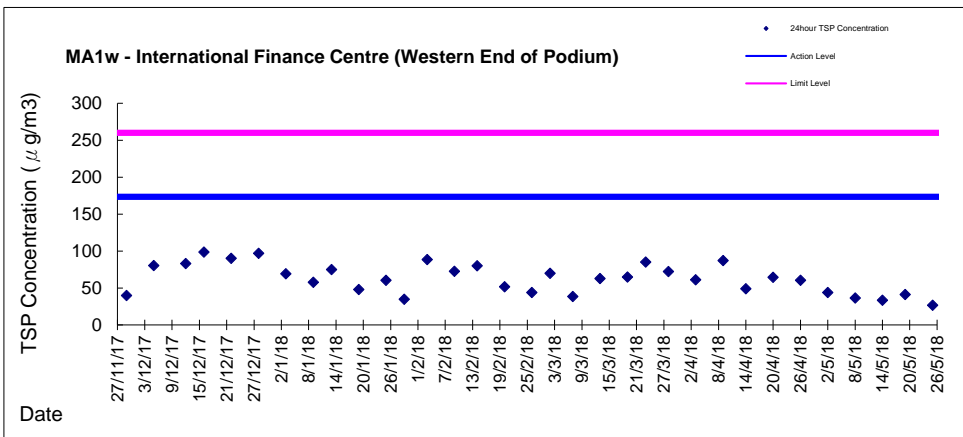
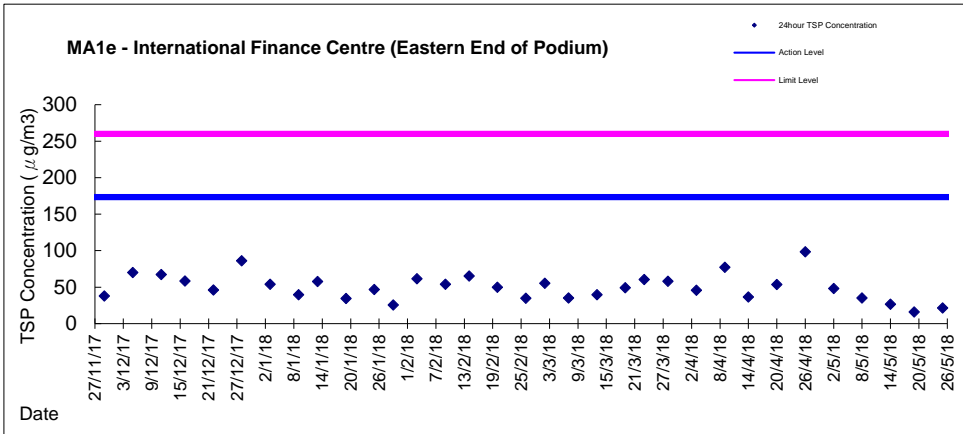




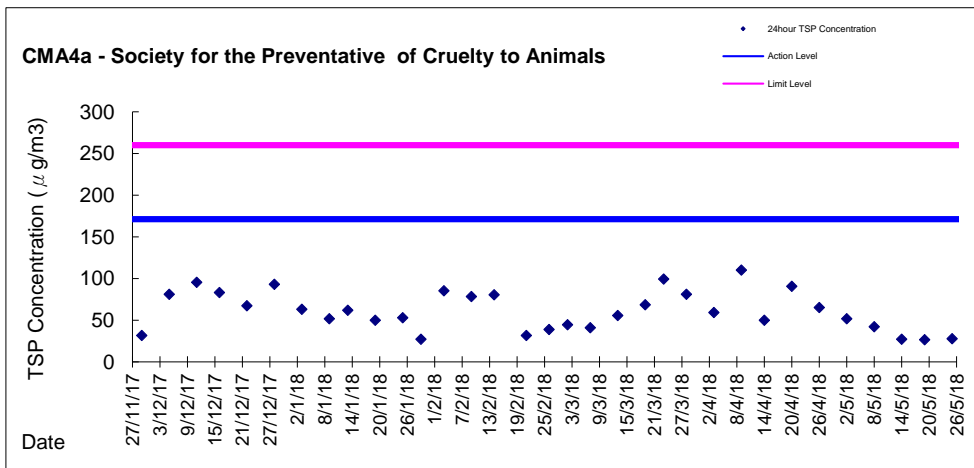
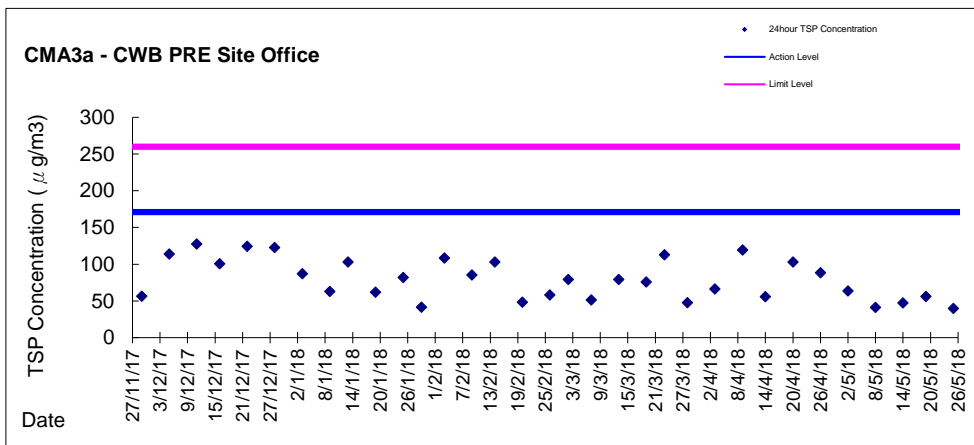
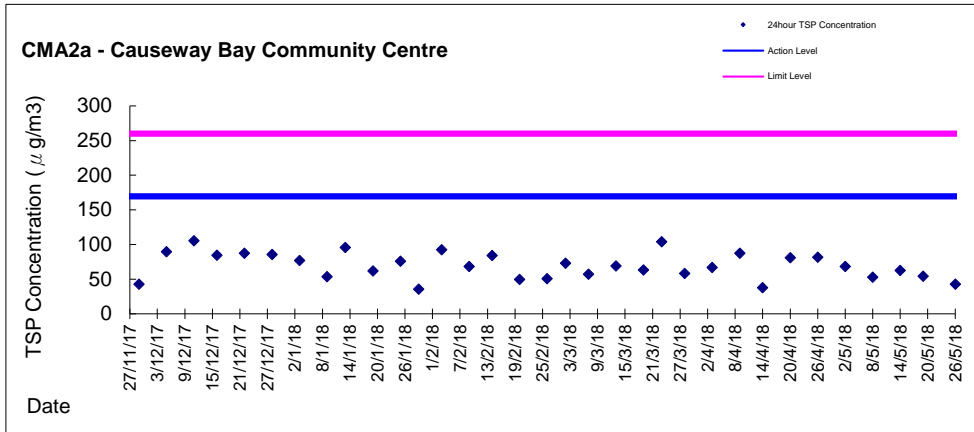
Graphic Presentation of 1 hour TSP Result



Graphic Presentation of 24 hour TSP Result



Graphic Presentation of 24 hour TSP Result



Graphic Presentation of 24 hour TSP Result

